

**Tenneco Oil
Exploration and Production**

A Tenneco Company

Western Rocky Mountain Division

P.O. Box 3249
Englewood, Colorado 80155
(303) 740-4800

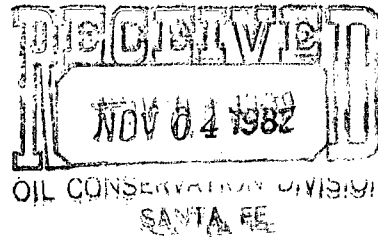
Certified Mail
Return Receipt Requested

New Mexico Oil Conservation Division
P.O. Box 2088
Santa Fe, NM 87501
Attn: Joe D. Ramey

New Mexico Oil Conservation Division
1000 Rio Brazos Road
Aztec, NM 87401
Attn: Frank Chavez

Delivery Address:
6061 South Willow Drive
Englewood, Colorado

October 25, 1982



11607
Rule 3 R 1670
Basin Park
Pool
11-19-82

Application for Unorthodox Location
Tenneco Dryden 1E
1905' FSL, 580' FEL
Sec. 28, T28N, R8W
San Juan County, New Mexico

Gentlemen:

Attached in duplicate (to each office) are a well location plat (C-102) with an ownership plat for the above referenced well.

Due to steep topography, the well could not be located where it conforms to state spacing requirements. This is the only geologic and topographic site acceptable.

copy of this application is being submitted to all offset operators by certified mail with a request that they furnish your Santa Fe office with a waiver of objection.

Pursuant to the authority of Rule 104-F we respectfully request your approval of an exemption to the standard well location requirements.

Yours very truly,

TENNECO OIL COMPANY

Ken Russell

Ken Russell
Senior Production Analyst

KR/ch
Enclosures

W A I V E R

El Paso Natural Gas Company hereby waives objection to Tenneco Oil Company's application for unorthodox location for their Tenneco Dryden 1E, proposed above.

BY:

Donald R. Head

DATE:

11-1-82

Tenneco Oil Exploration and Production

A Tenneco Company

Western Rocky Mountain Division

P.O. Box 3249
Englewood, Colorado 80155
(303) 740-4800

Delivery Address:
6061 South Willow Drive
Englewood, Colorado


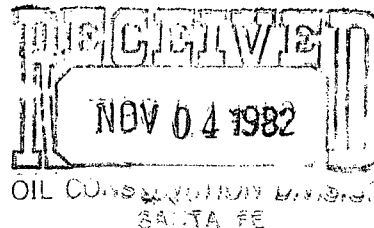


Certified Mail
Return Receipt Requested

October 20, 1982

New Mexico Oil Conservation Division
P.O. Box 2088
Santa Fe, NM 87501
Attn: Joe D. Ramey

New Mexico Oil Conservation Division
1000 Rio Brazos Road
Aztec, NM 87401
Attn: Frank Chavez



Application for Unorthodox Location
Tenneco Warren Com 2E
1220' FSL, 1490' FEL, Sec. 14, T28N, R9W
San Juan County, New Mexico

Gentlemen:

Attached in duplicate (to each office) are a well location plat (C-102) with an ownership plat for the above referenced well.

Due to topography, an archaeological site and the location of another well, this location could not be placed where it conforms to state spacing requirements. This is the only geologic and topographic site acceptable.

A copy of this application is being submitted to all offset operators by certified mail with a request that they furnish your Santa Fe office with a waiver of objection.

Pursuant to the authority of Rule 104-F we respectfully request your approval of an exemption to the standard well location requirements.

Yours very truly,

TENNECO OIL COMPANY

Ken Russell
Senior Production Analyst

KR/ch
Enclosures

W A I V E R

El Paso Natural Gas Company hereby waives objection to Tenneco Oil Company's application for unorthodox location for their Tenneco Warren #5, proposed above.

BY:

DATE:

11-1-82



STATE OF NEW MEXICO
ENERGY AND MINERALS DEPARTMENT


OIL CONSERVATION DIVISION
AZTEC DISTRICT OFFICE

1000 RIO BRAZOS ROAD
AZTEC, NEW MEXICO 87410
(505) 334-6178

OIL CONSERVATION DIVISION
BOX 2088
SANTA FE, NEW MEXICO 87501

DATE 11-2-82

RE: Proposed MC _____
Proposed DHC _____
Proposed NSL ✓ _____
Proposed SWD _____
Proposed WFX _____
Proposed PMX _____



OIL CONSERVATION DIVISION
SANTA FE

Gentlemen:

I have examined the application dated 10-29-82
for the Tennesso Dryden #1E I-2B-78N-8W
Operator Lease and Well No. Unit, S-T-R

and my recommendations are as follows:

Approve

Yours truly,

Jeff A. Edmister

OFFSET OPERATORS

Tenneco Dryden 1E
1905' FSL, 580' FEL
Sec. 28, T28N, R8W
San Juan County, New Mexico

El Paso Natural Gas
P. O. Box 990
Farmington, NM 87401

Attention: Carl E. Matthews

OIL CONSERVATION DIVISION

P. O. BOX 2088

SANTA FE, NEW MEXICO 87501

Form C-107
Revised 10-1-71

STATE OF NEW MEXICO

ENERGY AND MINERALS DEPARTMENT

All distances must be from the outer boundaries of the Section.

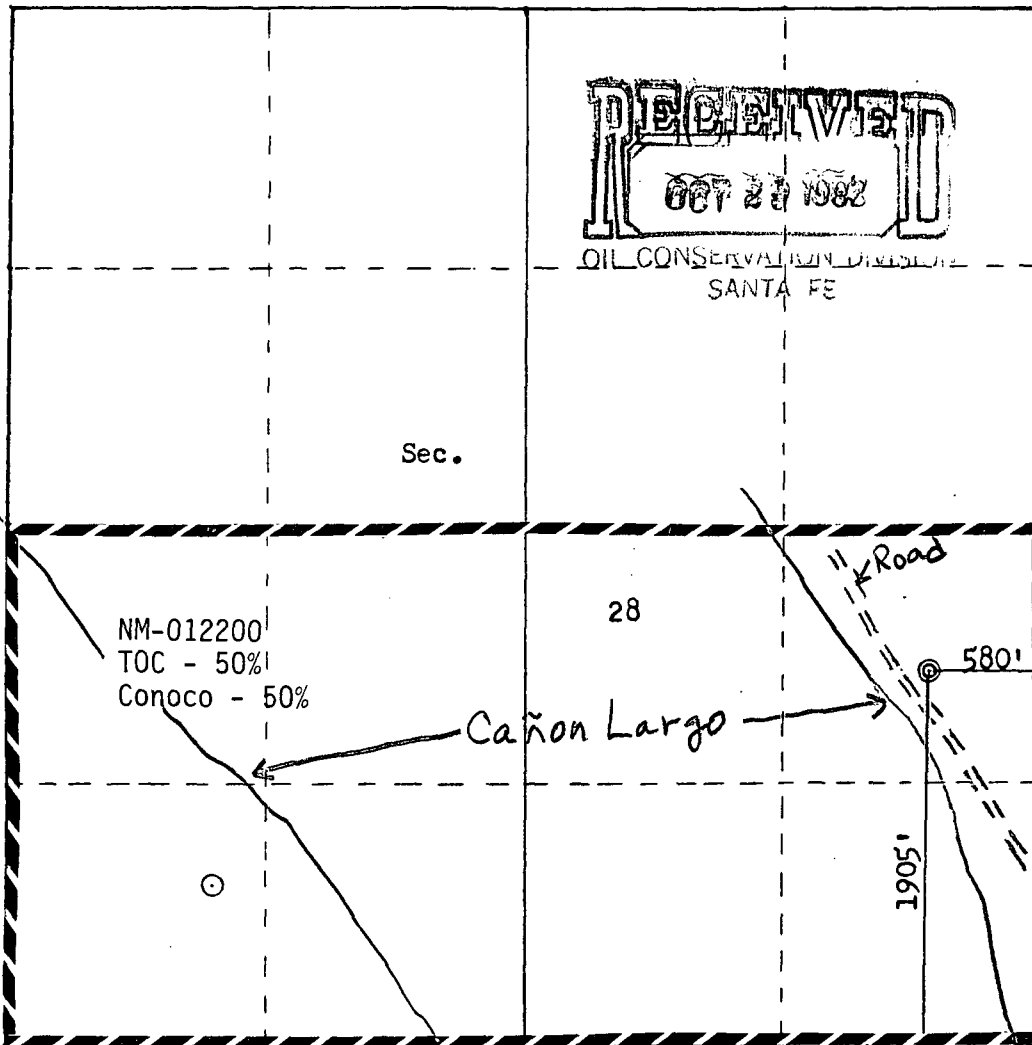
Operator TENNECO OIL COMPANY			Lease DRYDEN		Well No. 1E
Unit Letter I	Section 28	Township 28N	Range 8W	County San Juan	
Actual Footage Location of Well: 1905 feet from the South line and 580 feet from the East line					
Ground Level Elev. 5829	Producing Formation Dakota		Pool Basin Dakota		Dedicated Acreage: 320 Acres

1. Outline the acreage dedicated to the subject well by colored pencil or hatchure marks on the plat below.
2. If more than one lease is dedicated to the well, outline each and identify the ownership thereof (both as to working interest and royalty).
3. If more than one lease of different ownership is dedicated to the well, have the interests of all owners been consolidated by communitization, unitization, force-pooling, etc?

☐ Yes ☐ No If answer is "yes," type of consolidation _____

If answer is "no," list the owners and tract descriptions which have actually been consolidated. (Use reverse side of this form if necessary.) _____

No allowable will be assigned to the well until all interests have been consolidated (by communitization, unitization, forced-pooling, or otherwise) or until a non-standard unit, eliminating such interests, has been approved by the Commission.



Scale: 1"=1000'

CERTIFICATION

I hereby certify that the information contained herein is true and complete to the best of my knowledge and belief.

Name
Ken Russell

Position
Sr. Production Analyst

Company
Tenneco Oil Company

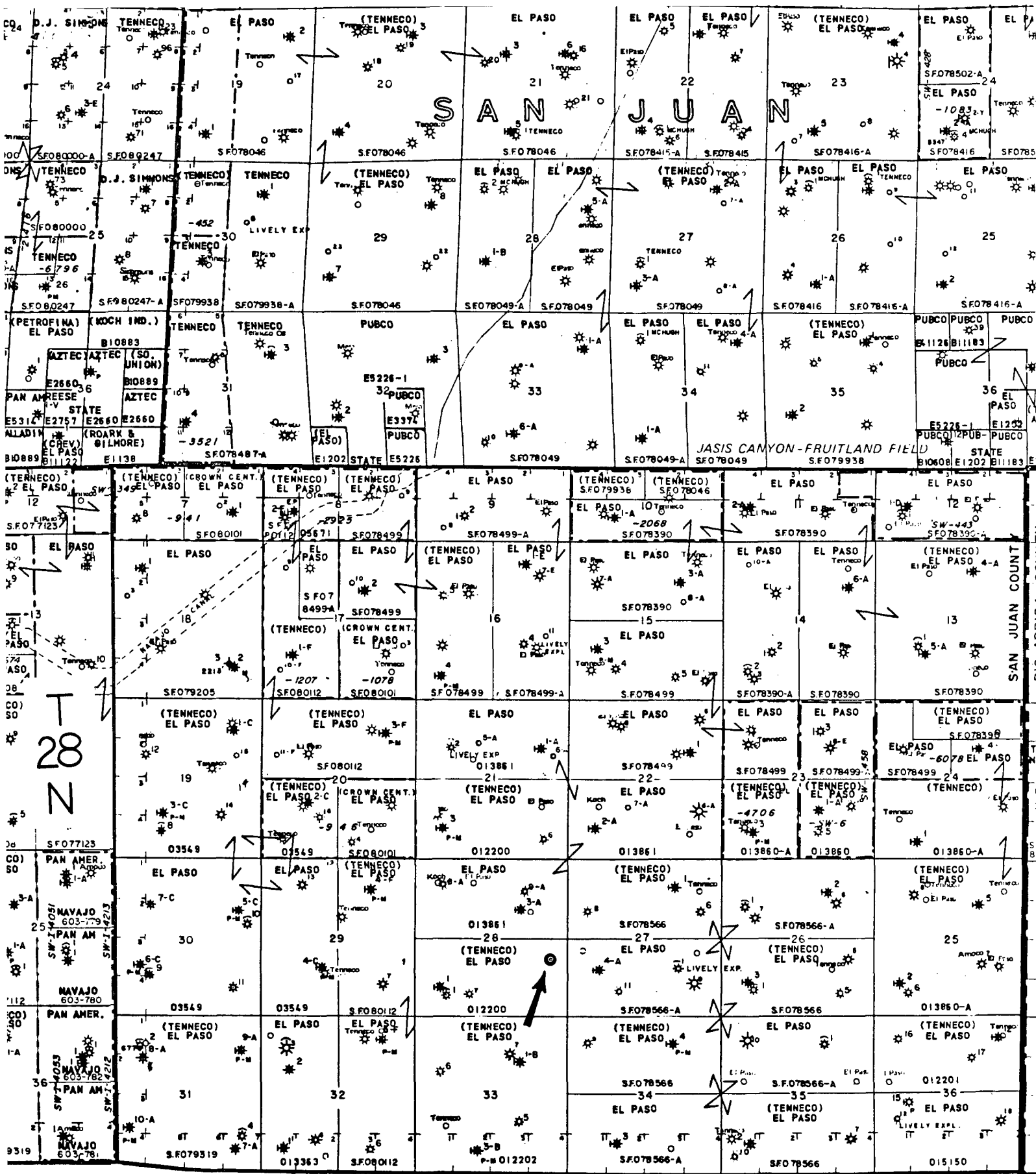
Date
October 25, 1982

I hereby certify that the well location shown on this plat was plotted from field notes of actual surveys made by me or under my supervision, and that the same is true and correct to the best of my knowledge and belief.

Date Surveyed
September 13, 1982

Registered Professional Engineer
and Land Surveyor.
Fred B. Kerr Jr.

Certificate No. **3950**



R 8 W

MAP HAS BEEN VERY CAREFULLY PREPARED FROM OFFICIAL RECORDS, HOWEVER WE DO NOT GUARANTEE THE INFORMATION APPEARING HEREON.