

Tenneco Oil Exploration and Production

A Tenneco Company

Western Rocky Mountain Division

P.O. Box 3249
Englewood, Colorado 80155
(303) 740-4800

Delivery Address:
6061 South Willow Drive
Englewood, Colorado

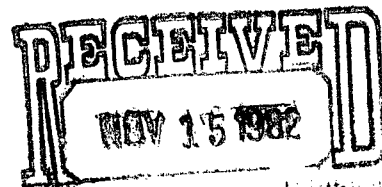


NSL 1626
Rule 5 (e)(3) R1670
12-5-82

November 12, 1982

CERTIFIED MAIL
Return Receipt Requested

New Mexico Oil Conservation Division
P.O. Box 2088
Santa Fe, NM 87501
Attn: Joe D. Ramey



OIL CONSERVATION DIVISION
SANTA FE

New Mexico Oil Conservation Division
1000 Rio Brazos Road
Aztec, NM 87401
Attn: Frank Chavez

Application for Unorthodox Location
Tenneco Childers #4
915' FNL, 2110' FWL
Sec. 3, T31N, R11W
San Juan County, New Mexico

Basin Dakota

Gentlemen:

Attached in duplicate (to each office) are a well location plat (C-102) with an ownership plat for the above referenced well.

Due to steep topography, this well could not be located where it conforms to state spacing requirements. This is the only topographic and geologic site available.

A copy of this application is being submitted to all offset operators by certified mail with a request that they furnish your Santa Fe office with a waiver of objection.

Pursuant to the authority of Rule 104-F we respectfully request your approval of an exemption to the standard well location requirements.

Yours very truly,

TENNECO OIL COMPANY

Ken Russell
Ken Russell
Senior Production Analyst

KR/ch
Enclosures

W A I V E R

_____ hereby waives objection to Tenneco Oil Company's application for unorthodox location for their Tenneco Childers #4, proposed above.

BY: _____

DATE: _____

Tenneco Oil Exploration and Production

A Tenneco Company

Western Rocky Mountain Division

P.O. Box 3249
Englewood, Colorado 80155
(303) 740-4800

Delivery Address:
6061 South Willow Drive
Englewood, Colorado

RECEIVED

NOV 15 1982

FARMINGTON DISTRICT

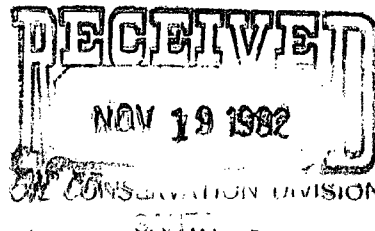


November 12, 1982

CERTIFIED MAIL

Return Receipt Requested

New Mexico Oil Conservation Division
P.O. Box 2088
Santa Fe, NM 87501
Attn: Joe D. Ramey



New Mexico Oil Conservation Division
1000 Rio Brazos Road
Aztec, NM 87401
Attn: Frank Chavez

Application for Unorthodox Location
Tenneco Childers #4
915' FNL, 2110' FWL
Sec. 3, T31N, R11W
San Juan County, New Mexico

Gentlemen:

Attached in duplicate (to each office) are a well location plat (C-102) with an ownership plat for the above referenced well.

Due to steep topography, this well could not be located where it conforms to state spacing requirements. This is the only topographic and geologic site available.

A copy of this application is being submitted to all offset operators by certified mail with a request that they furnish your Santa Fe office with a waiver of objection.

Pursuant to the authority of Rule 104-F we respectfully request your approval of an exemption to the standard well location requirements.

Yours very truly,

TENNECO OIL COMPANY

Ken Russell
Ken Russell

Senior Production Analyst

KR/ch
Enclosures

W A I V E R

Southland Royalty Company hereby waives objection to Tenneco Oil Company's application for unorthodox location for their Tenneco Childers #4, proposed above.

BY: *CC Parsons*

DATE: 11-17-82

OFFSET OPERATORS

Tenneco Childers #4
915' FNL, 2110' FWL
Sec. 3, T31N, R11W
San Juan County, New Mexico

El Paso Natural Gas
Box 990
Farmington, New Mexico

Attention: Carl E. Matthews

Kimbark Oil & Gas Co.
1580 Lincoln Street, Suite 700
Denver, CO 80203

Attention: Bruce N. Burley

Southland Royalty Co.
Bloomfield Highway
Farmington, NM 87401

Attention: C. C. Parsons

OIL CONSERVATION DIVISION

P. O. BOX 2088

SANTA FE, NEW MEXICO 87501

Form C-107
Revised 10-1-78

STATE OF NEW MEXICO

ENERGY AND MINERALS DEPARTMENT

All distances must be from the outer boundaries of the Section.

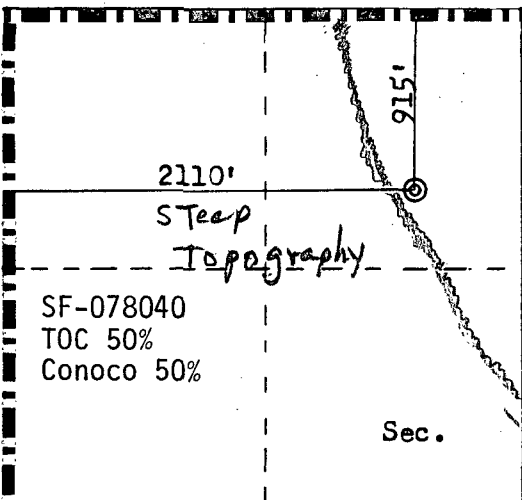

Operator: TENNECO OIL COMPANY			Lease CHILDERS		Well No. 1
Unit Letter C	Section 3	Township 31N	Range 11W	County San Juan	
Actual Footage Location of Well: 915 feet from the North line and 2110 feet from the West line					
Ground Level Elev: 6124	Producing Formation Dakota		Pool Basin Dakota	Dedicated Acreage: 320 Acres	

1. Outline the acreage dedicated to the subject well by colored pencil or hachure marks on the plat below.
2. If more than one lease is dedicated to the well, outline each and identify the ownership thereof (both as to working interest and royalty).
3. If more than one lease of different ownership is dedicated to the well, have the interests of all owners been consolidated by communitization, unitization, force-pooling, etc?

☐ Yes ☐ No If answer is "yes," type of consolidation _____

If answer is "no," list the owners and tract descriptions which have actually been consolidated. (Use reverse side of this form if necessary.) _____

No allowable will be assigned to the well until all interests have been consolidated (by communitization, unitization, forced-pooling, or otherwise) or until a non-standard unit, eliminating such interests, has been approved by the Commission.

CERTIFICATION

I hereby certify that the information contained herein is true and complete to the best of my knowledge and belief.

Ken Russell
Name
Ken Russell
Position
Sr. Production Analyst
Company
Tenneco Oil Company
Date
November 12, 1982

I hereby certify that the well location shown on this plat was plotted from field notes of actual surveys made by me or under my supervision, and that the same is true and correct to the best of my knowledge and belief.

Date Surveyed
September 28, 1982
Registered Professional Engineer
and Land Surveyor
Fred B. Kerr Jr.
Fred B. Kerr Jr.
Certificate No. 4222



OFFSET OPERATORS
Tenneco Childers #4
915' FNL, 2110' FWL
Sec. 3, T31N, R11W
San Juan County, New Mexico

El Paso Natural Gas
Box 990
Farmington, New Mexico

Attention: Carl E. Matthews

Kimbark Oil & Gas Co.
1580 Lincoln Street, Suite 700
Denver, CO 80203

Attention: Bruce N. Burley

Southlans Royalty Co.
Bloomfield Highway
Farmington, NM 87401

Attention: C. C. Parsons



STATE OF NEW MEXICO
ENERGY AND MINERALS DEPARTMENT

OIL CONSERVATION DIVISION
AZTEC DISTRICT OFFICE

1000 RIO BRAZOS ROAD
AZTEC, NEW MEXICO 87410
(505) 334-6178

OIL CONSERVATION DIVISION
BOX 2088
SANTA FE, NEW MEXICO 87501

DATE 12-9-82

RE: Proposed MC _____
Proposed DHC _____
Proposed NSL ✓ _____
Proposed SWD _____
Proposed WFX _____
Proposed PMX _____

Gentlemen:

I have examined the application dated 11-15-82
for the Tenneco Childers #4 C-3-31N-11W
Operator Lease and Well No. Unit, S-T-R

and my recommendations are as follows:

Approve

Yours truly,

Jeff A. Edmister