


Tenneco Oil Exploration and Production

A Tenneco Company

Western Rocky Mountain Division

P.O. Box 3249
Englewood, Colorado 80155
(303) 740-4800



OIL CONSERVATION DIVISION
SANTA FE

Delivery Address:
6061 South Willow Drive
Englewood, Colorado

December 15, 1982

CERTIFIED MAIL
Return Receipt Requested

New Mexico Oil Conservation Division
P.O. Box 2088
Santa Fe, NM 87501
Attn: Joe D. Ramey

New Mexico Oil Conservation Division
1000 Rio Brazos Road
Aztec, NM 87401
Attn: Frank Chavez

RE: Application for Unorthodox Location
Tenneco Price Com 5E
1340' FSL, 1230' FWL
Sec. 11, T28N, R8W
San Juan County, New Mexico

Basin Dakota

Gentlemen:

Attached in duplicate (to each office) are a well location plat (C-102) with an ownership plat for the above referenced well.

Due to topography, road and an existing well location, this well could not be placed where it conforms to state spacing requirements. This is the only geologic and topographic site acceptable.

A copy of this application is being submitted to all offset operators by certified mail with a request that they furnish your Santa Fe office with a waiver of objection.

Pursuant to the authority of Rule 104-F we respectfully request your approval of an exemption to the standard well location requirements.

Yours very truly,

TENNECO OIL COMPANY

Ken Russell
Ken Russell

Senior Production Analyst

KR/ch
Enclosures

W A I V E R

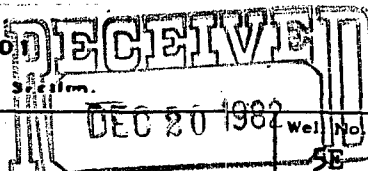
_____ hereby waives objection to Tenneco Oil Company's application for unorthodox location for their Tenneco Price Com 5E, proposed above.

BY: _____

DATE: _____

OFFSET OPERATORS
Tenneco Price Com 5E
1340' FSL, 1230' FWL
Sec. 11, T28N, R8W
San Juan County, New Mexico

El Paso Natural Gas
Box 990
Farmington, NM 87401



All distances must be from the outer boundaries of the Section.

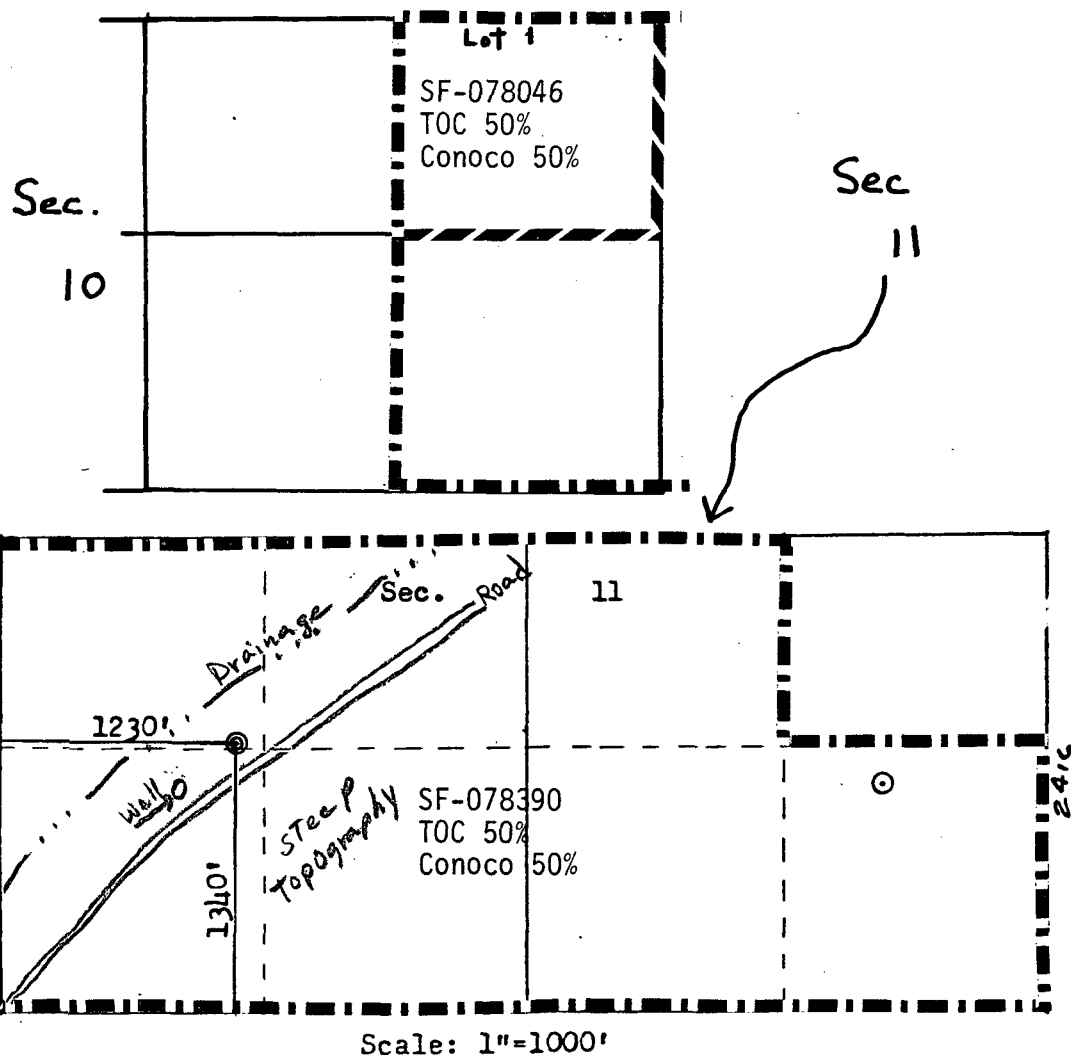
Operator TENNECO OIL COMPANY		Lease PRICE COM		Well No. 5E	
Unit Letter L	Section 11	Township 28N	Range 8W	County SAN JUAN	
Actual Footage Location of Well: 1340 feet from the South line and 1230 feet from the West line					
Ground Level Elev. 5932	Producing Formation Dakota	Pool Basin Dakota	Dedicated Acreage: 333.84 Acres		

1. Outline the acreage dedicated to the subject well by colored pencil or hatchure marks on the plat below.
2. If more than one lease is dedicated to the well, outline each and identify the ownership thereof (both as to working interest and royalty).
3. If more than one lease of different ownership is dedicated to the well, have the interests of all owners been consolidated by communitization, unitization, force-pooling, etc?

☒ Yes ☐ No If answer is "yes," type of consolidation Communitization

If answer is "no," list the owners and tract descriptions which have actually been consolidated. (Use reverse side of this form if necessary.) _____

No allowable will be assigned to the well until all interests have been consolidated (by communitization, unitization, forced-pooling, or otherwise) or until a non-standard unit, eliminating such interests, has been approved by the Commission.



CERTIFICATION

I hereby certify that the information contained herein is true and complete to the best of my knowledge and belief.

Ken Russell

Name

Ken Russell

Position

Sr. Production Analyst

Company

Tenneco Oil Company

Date

November 19, 1982

I hereby certify that the well location shown on this plat was plotted from field notes of actual surveys made by me or under my supervision, and that the same is true and correct to the best of my knowledge and belief.

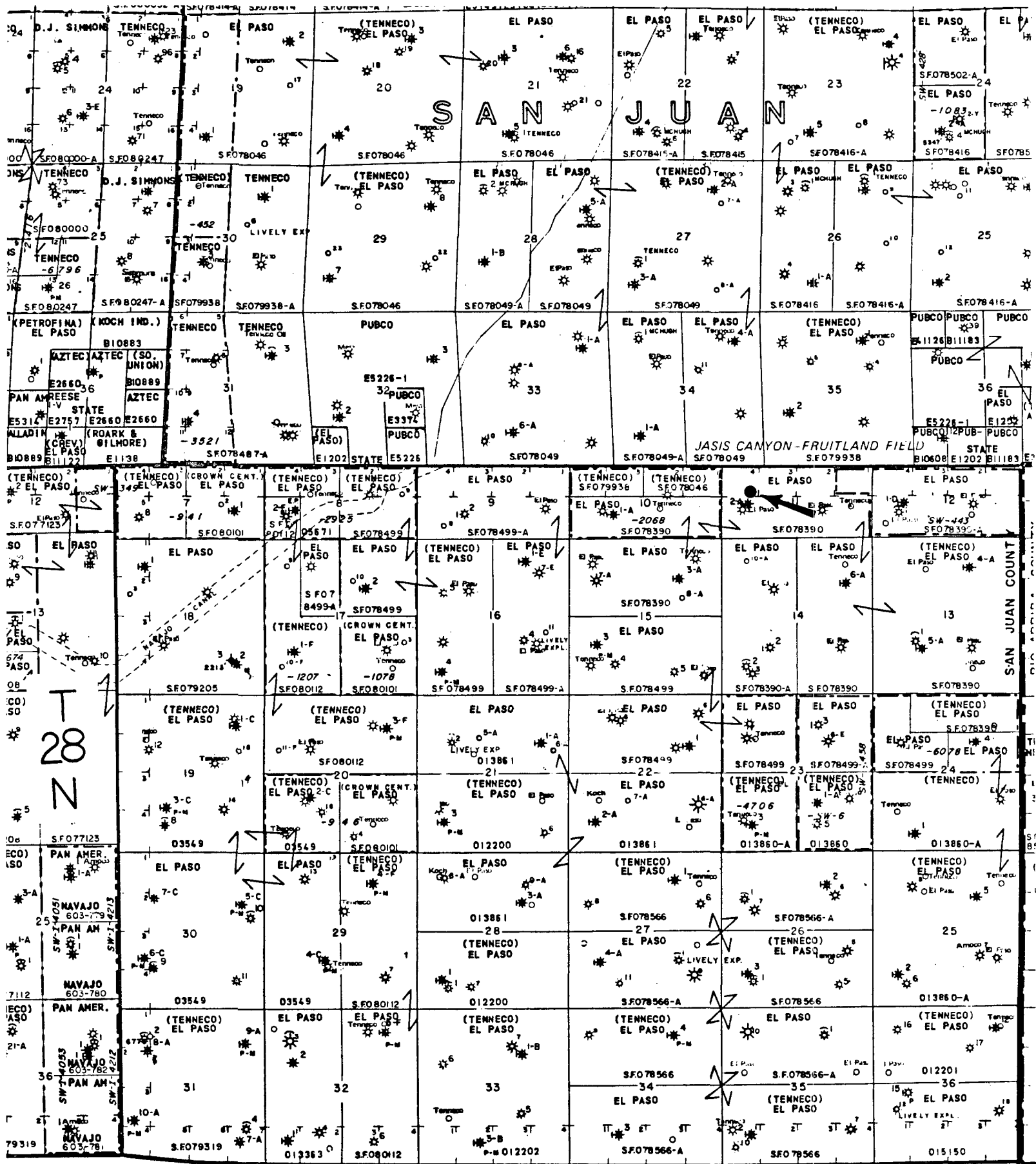
Date Surveyed

September 8, 1982

Registered Professional Engineer
and Land Surveyor*Fred B. Kerr Jr.*
Fred B. Kerr Jr.

Certificate No.

3950



R 8 W

WELL SYMBOLS SHOWING PRODUCING ZONES

SCALE - MILES

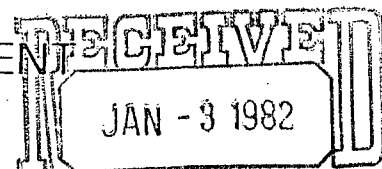
- * Farmington
- * Dakota
- * Fruitland
- * Morrison
- * Pictured Cliffs
- * Entrada

MAP HAS BEEN VERY CAREFULLY PREPARED FROM OFFICIAL RECORDS, HOWEVER WE DO NOT GUARANTEE THE INFORMATION APPEARING HEREON

MINERALS HAVE LEASE NUMBERS AT BOTTOM. OTHER MINERALS AT BOTTOM.



STATE OF NEW MEXICO
ENERGY AND MINERALS DEPARTMENT
OIL CONSERVATION DIVISION
AZTEC DISTRICT OFFICE



OIL CONSERVATION DIVISION
1000 RIO BRAZOS ROAD
SANTA FE, NEW MEXICO 87410
(505) 334-6178

OIL CONSERVATION DIVISION
BOX 2088
SANTA FE, NEW MEXICO 87501

DATE 12-29-82

RE: Proposed MC _____
Proposed DHC _____
Proposed NSL ✓ _____
Proposed SWD _____
Proposed WFX _____
Proposed PMX _____

Gentlemen:

I have examined the application dated 12-20-82
for the Tenneco Oil Co. Price Com #5E L-11-28N-8W
Operator Lease and Well No. Unit, S-T-R

and my recommendations are as follows:

The location is okay, but there is an area on the other side of
the road that would also work. It is a cove (see photo)
A location at 1190' S 1100' W (approx.) is available there.
Anyway, they can get farther away from the 1/4 1/4 lines if
we want them too.

Yours truly,

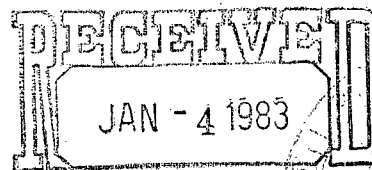
Jeff A. Edmister

Tenneco Oil Exploration and Production

A Tenneco Company

Western Rocky Mountain Division

P.O. Box 3249
Englewood, Colorado 80155
(303) 740-4800

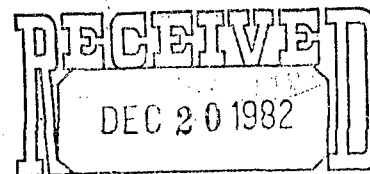


RF

Delivery Address:
6061 South Willow Drive
Englewood, Colorado

December 15, 1982

CONSERVATION DIVISION
SANTA FE



EL PASO NATURAL GAS
FARMINGTON OFFICE

CERTIFIED MAIL
Return Receipt Requested

New Mexico Oil Conservation Division
P.O. Box 2088
Santa Fe, NM 87501
Attn: Joe D. Ramey

New Mexico Oil Conservation Division
1000 Rio Brazos Road
Aztec, NM 87401
Attn: Frank Chavez

RE: Application for Unorthodox Location
Tenneco Price Com 5E
1340' FSL, 1230' FWL
Sec. 11, T28N, R8W
San Juan County, New Mexico

Gentlemen:

Attached in duplicate (to each office) are a well location plat (C-102) with an ownership plat for the above referenced well.

Due to topography, road and an existing well location, this well could not be placed where it conforms to state spacing requirements. This is the only geologic and topographic site acceptable.

A copy of this application is being submitted to all offset operators by certified mail with a request that they furnish your Santa Fe office with a waiver of objection.

Pursuant to the authority of Rule 104-F we respectfully request your approval of an exemption to the standard well location requirements.

Yours very truly,

TENNECO OIL COMPANY

Ken Russell

Ken Russell
Senior Production Analyst

KR/ch
Enclosures

WAIVER

El Paso Natural Gas Co. hereby waives objection to Tenneco Oil Company's application for unorthodox location for their Tenneco Price Com 5E, proposed above.

BY:

John A. Ahlman

DATE:

Dec 22, 1982