

Amoco Production Company

Petroleum Center Building
501 Airport Drive
Farmington, New Mexico 87401
505-325-8841

S. D. Blossom
District Superintendent

March 10, 1983

Mr. Joe D. Ramey
New Mexico Oil Conservation Division
P. O. Box 2088
Santa Fe, NM 87501

File: DDL-157-400.1

Application for Unorthodox Location

State Gas Com "BZ" Well No. 1

~~Bloomfield Chacra~~ / Armenta Gallup ~~Field~~ Pool
San Juan County, New Mexico

Amoco Production Company hereby requests approval of an unorthodox location for our State Gas Com "BZ" No. 1 at a location 1850' FSL and 1080' FEL, Section 32, T29N, R10W, San Juan County, New Mexico.

The Bloomfield Chacra is orthodox, but the Armenta Gallup is unorthodox. The well was staked 1850' FSL and 1080' FEL because of topography. If we had staked this well orthodox for both formations, we would have been on a ridge. See the attached sketch on Form C-102 and a copy of the topo map.

A copy of this application is being sent by certified mail to the offset lease holders, Getty Oil Company and Union Texas Oil Company, with the request that they furnish you a waiver of objection and return one copy of the same to me.

Very truly yours,

BTR/eb
Attachments

_____ hereby waives objection to Amoco's application for an unorthodox location as proposed above.

BY: _____


DATE: _____

W05

NSL 1676
Rule 104 #
4-3-83

STATE OF NEW MEXICO
LAND MINERALS DEPARTMENT

CONSERVATION DIVISION
P. O. BOX 2088
SANTA FE, NEW MEXICO 87501



Form C-107
Revised 10-1-

All distances must be from the outer boundaries of the Section.

Operator AMOCO PRODUCTION COMPANY			Lease STATE GAS COM			OIL CONSERVATION DIVISION BZ SANTA FE		
Unit Letter I	Section 32	Township 29N	Range 10W	County San Juan				
Actual Footage Location of Well: 1850 feet from the South line and 1080 feet from the East line								
Ground Level Elev: 5678	Producing Formation Chacra / Gallup		Pool Bloomfield Chacra/Armenta Gallup			Dedicated Acreage: 160/40 Acres		

1. Outline the acreage dedicated to the subject well by colored pencil or hachure marks on the plat below.
2. If more than one lease is dedicated to the well, outline each and identify the ownership thereof (both as to working interest and royalty).
3. If more than one lease of different ownership is dedicated to the well, have the interests of all owners been consolidated by communitization, unitization, force-pooling, etc?

☒ Yes ☐ No If answer is "yes," type of consolidation Communitization

If answer is "no," list the owners and tract descriptions which have actually been consolidated. (Use reverse side of this form if necessary.)

No allowable will be assigned to the well until all interests have been consolidated (by communitization, unitization, forced-pooling, or otherwise) or until a non-standard unit, eliminating such interests, has been approved by the Commission.

Sec.		32		GALLUP	
		CHACRA		1850'	

CERTIFICATION

I hereby certify that the information contained herein is true and complete to the best of my knowledge and belief.

Dale H. Shoemaker
Name

D. H. SHOEMAKER

Position

DISTRICT ENGINEER

Company

AMOCO PRODUCTION COMPANY

Date

NOVEMBER 11, 1982

I hereby certify that the well location shown on this plat was plotted from field notes of actual surveys made by me or under my supervision, and that the same is true and correct to the best of my knowledge and belief.

Date Surveyed

November 10, 1982

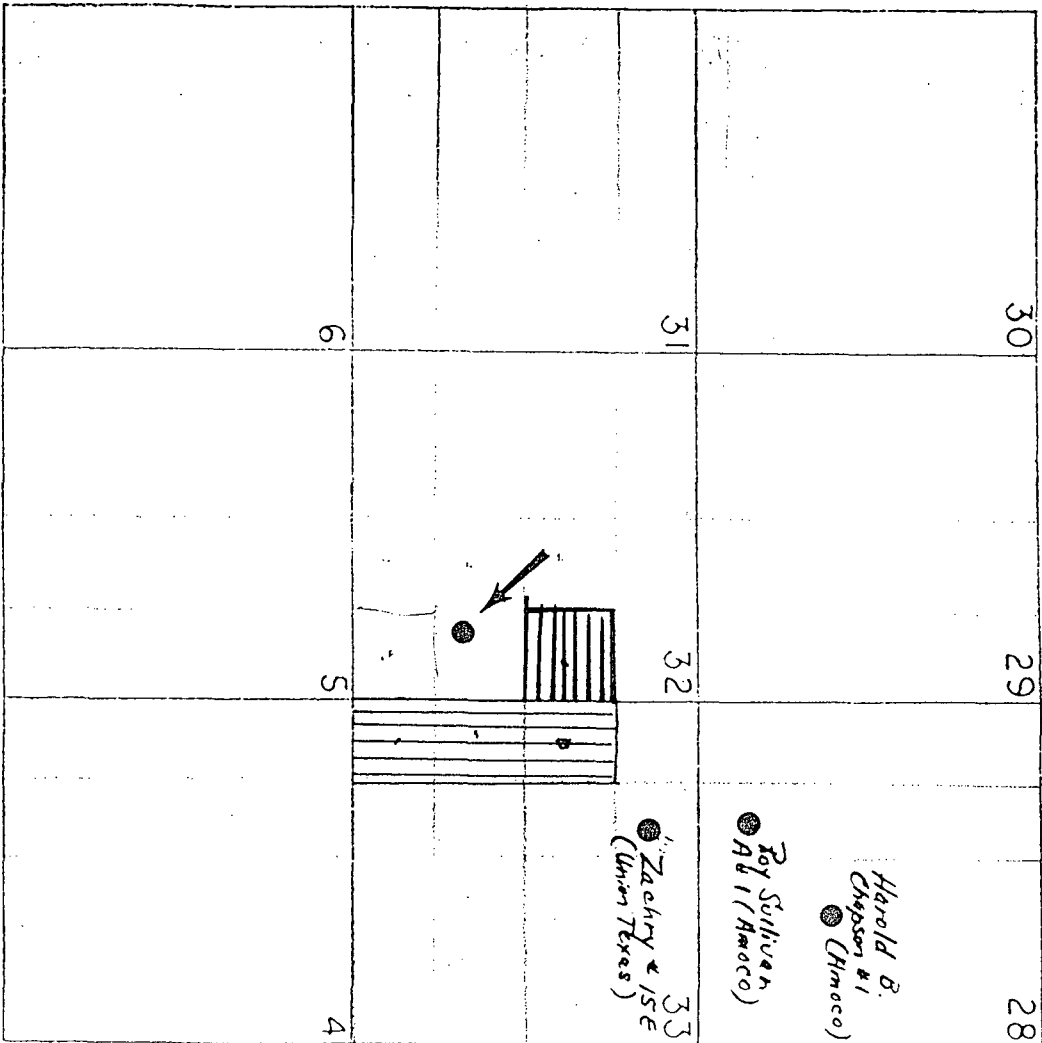
Registered Professional Engineer
and Land Surveyor

Fred B. Kerr Jr.
Fred B. Kerr Jr.

Certificate No. **3950**

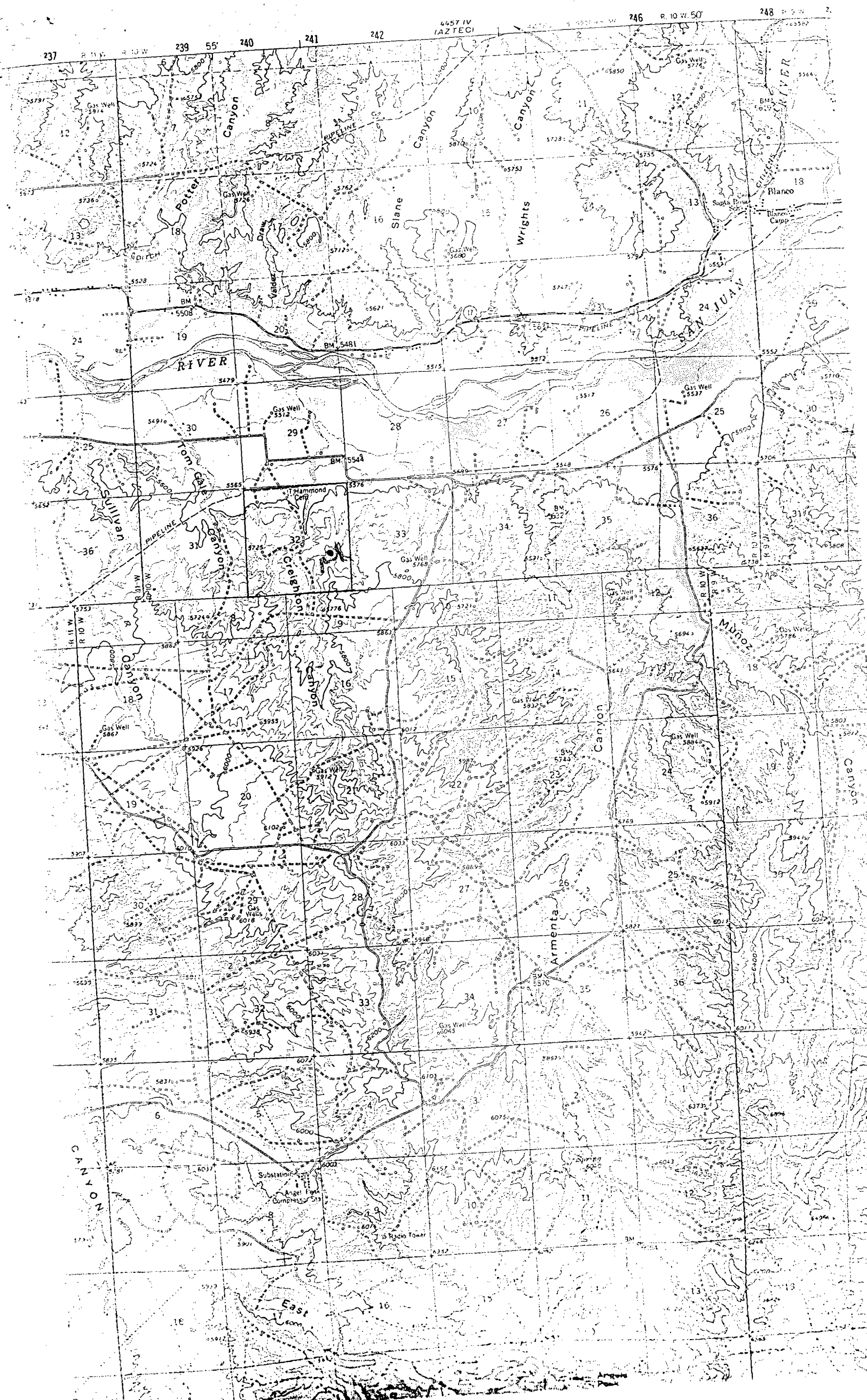
Scale: 1"=1000'

RIOW



T
29
N

T
28
N





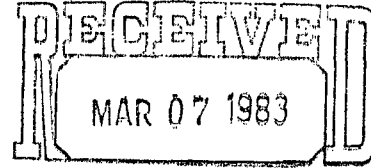
STATE OF NEW MEXICO
ENERGY AND MINERALS DEPARTMENT

OIL CONSERVATION DIVISION
AZTEC DISTRICT OFFICE

1000 RIO BRAZOS ROAD
AZTEC, NEW MEXICO 87410
(505) 334-6178

OIL CONSERVATION DIVISION
BOX 2088
SANTA FE, NEW MEXICO 87501

DATE Mar 3, 1983



OIL CONSERVATION DIVISION
SANTA FE

RE: Proposed MC _____
Proposed DHC _____
Proposed NSL ☒ _____
Proposed SWD _____
Proposed WFX _____
Proposed PMX _____

Gentlemen:

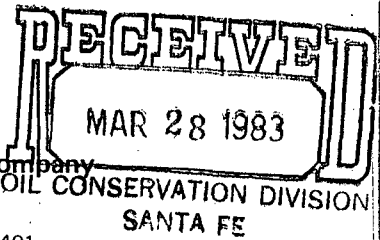
I have examined the application dated 2-23-83
for the Amoco Prod. Co. State Gas Com B2 #1 I-32-29N-10W
Operator Lease and Well No. Unit, S-T-R

and my recommendations are as follows:

Approve

Yours truly,

Jeff A. Edmister



Amoco Production Company
Petroleum Center Building
501 Airport Drive
Farmington, New Mexico 87401
505-325-8841

S. D. Blossom
District Superintendent

March 10, 1983

Mr. Joe D. Ramey
New Mexico Oil Conservation Division
P. O. Box 2088
Santa Fe, NM 87501

File: DDL-157-400.1

Application for ^{Exception} Unorthodox Location
State Gas Com "BZ" Well No. 1
Bloomfield Chacra/Armenta Gallup Field
San Juan County, New Mexico

Amoco Production Company hereby requests approval of an unorthodox location for our State Gas Com "BZ" No. 1 at a location 1850' FSL and 1080' FEL, Section 32, T29N, R10W, San Juan County, New Mexico.

The Bloomfield Chacra is orthodox, but the Armenta Gallup is unorthodox. The well was staked 1850' FSL and 1080' FEL because of topography. If we had staked this well orthodox for both formations, we would have been on a ridge. See the attached sketch on Form C-102 and a copy of the topo map.

A copy of this application is being sent by certified mail to the offset lease holders, Getty Oil Company and Union Texas Oil Company, with the request that they furnish you a waiver of objection and return one copy of the same to me.

Very truly yours,

BTR/eb
Attachments

Union Texas Exploration Corporation hereby waives objection to Amoco's application for an unorthodox location as proposed above.

BY: E. P. Ramey


DATE: 3/21/83

well has been drilled

W05

**Union Texas
Petroleum**

Suite 500
14001 E. Iliff Avenue
Aurora, Colorado 80014
(303) 695-8778



March 24, 1983

1676

New Mexico Oil Conservation Division
Attention: Mr. Joe D. Ramey
P.O. Box 2088
Santa Fe, New Mexico 87501

RE: File DDL-157-400.1
~~Amoco's Application for Unorthodox Location~~
~~State Gas Com "B2" Well #1~~
Bloomfield Chacra/Armenta Gallup Field
San Juan County, New Mexico
UTEC Lease No. NM-2222

Waiver

Gentlemen:

In accordance with Amoco Production Company's March 10, 1983 letter in connection with the above-captioned matter please find enclosed Union Texas Exploration Corporation's waiver of objection.

Yours very truly,

Angela D. Hoban

Angela D. Hoban
Land Technician

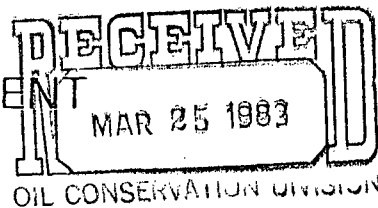
ADH/rbk

Enclosure

cc w/encl.: Amoco Production Company
Attn: S.D. Blossom



STATE OF NEW MEXICO
ENERGY AND MINERALS DEPARTMENT
OIL CONSERVATION DIVISION
AZTEC DISTRICT OFFICE



SANTA FE
1000 RIO BRAZOS ROAD
AZTEC, NEW MEXICO 87410
(505) 334-6178

OIL CONSERVATION DIVISION
BOX 2088
SANTA FE, NEW MEXICO 87501

DATE 3-23-83

RE: Proposed MC _____
Proposed DHC _____
Proposed NSL ✓ _____
Proposed SWD _____
Proposed WFX _____
Proposed PMX _____

1676

Gentlemen:

I have examined the application dated 3-14-83
for the Amoco Stack Gas Com BZ #1 I-32-29W-10V
Operator Lease and Well No. Unit, S-T-R

and my recommendations are as follows:

Approve

Yours truly,

Jeff A. Edmister