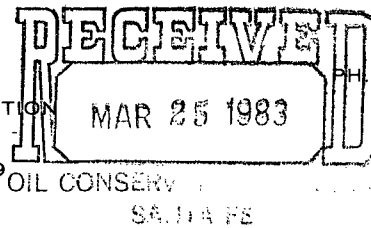


MERRION OIL & GAS CORPORATION
P. O. Box 1017
FARMINGTON, NEW MEXICO 87499



PH. 505-325-5093

March 23, 1983

State of New Mexico
Energy and Minerals Department
Oil Conservation Division
P. O. Box 2088
Santa Fe, New Mexico 87501

NSL 1680
Rule 2(c) R 5353
No offset
Immediate
1650 FNL
1090 FEL

Re: Salazar G #34-4
H-34-25N-6W
Rio Arriba, New Mexico

Gentlemen:

Associated
The above referenced well is an old Dakota well we plan to plug back and recomplete in the Gallup formation. This well is located non-standard for the Devils Fork Gallup field rules. The reason for the non-standard location is topographic in that a precipitous cliff is located approximately 100 feet east of the well. (Refer to attached topographic map.)

All offset acreage is operated by Merrion Oil and Gas Corporation, Therefore, we request administrative approval for this non-standard location.

Sincerely yours,

MERRION OIL & GAS CORPORATION


Steve S. Dunn, Operations Manager

SSD/sd

Enclosure

cc: Aztec Office

NEW MEXICO OIL CONSERVATION COMMISSION

RECEIVED
MAR 25 1983
OIL CONSERVATION DIVISION
Date September 17, 1958
SANTA FE

Well Location and Acreage Dedication Plat

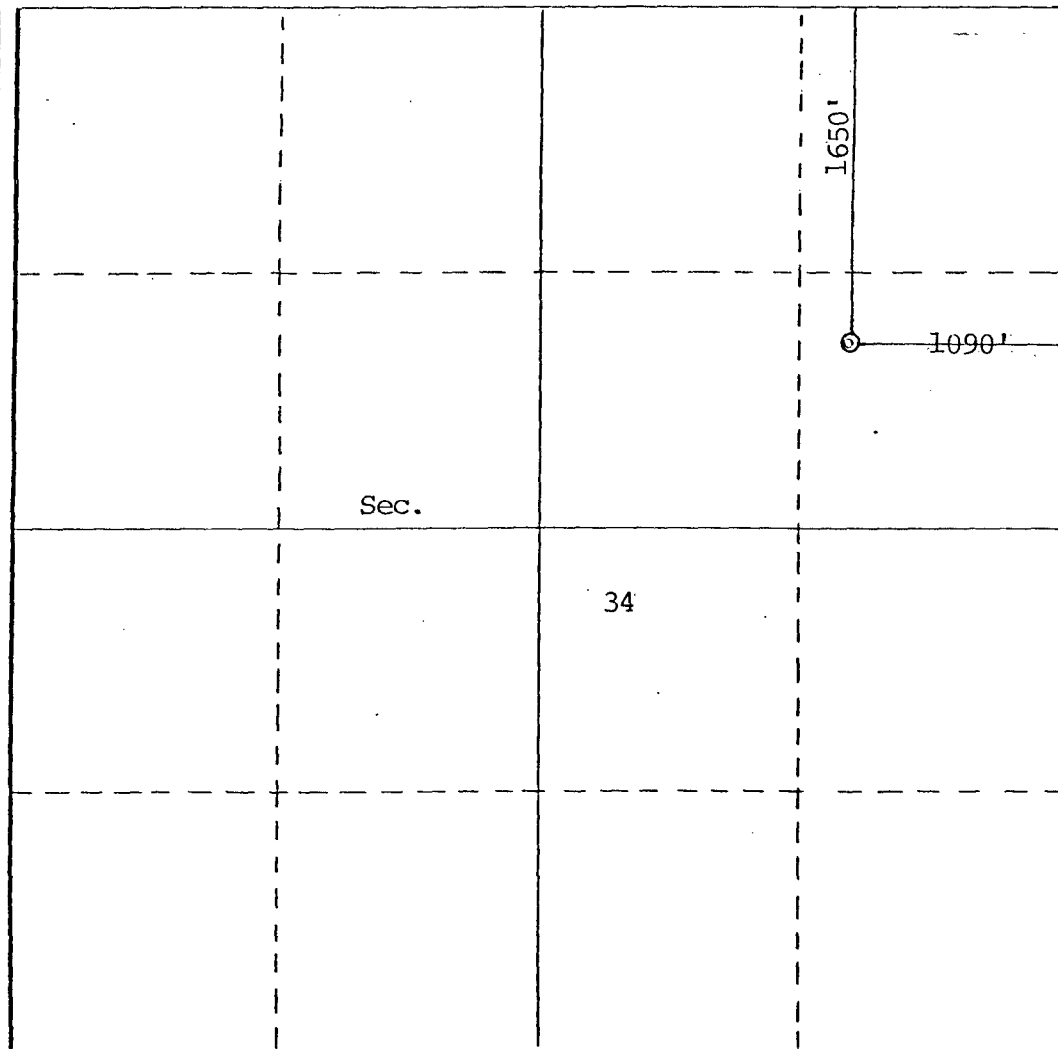
Section A.

Operator Merrion Oil & Gas Corporation Lease Salazar Federal G
Well No. 4 Unit Letter H Section 34 Township 25 North Range 6 East N.M.P.
Located 1650 Feet From North Line, 1090 Feet From East Line
County Bio Arriba G. L. Elevation 6365 Dedicated Acreage 160
Name of Producing Formation Devils Fork Gallup Pool Devils Fork Gallup

- Is the Operator the only owner* in the dedicated acreage outlined on the plat below?
Yes X No
- If the answer to question one is "no," have the interests of all the owners been consolidated by communitization agreement or otherwise? Yes No . If answer is "yes,"
Type of Consolidation
- If the answer to question two is "no," list all the owners and their respective interests below:

Owner

Land Description



CERTIFICATION

I hereby certify that the information contained herein is true and complete to the best of my knowledge and belief.

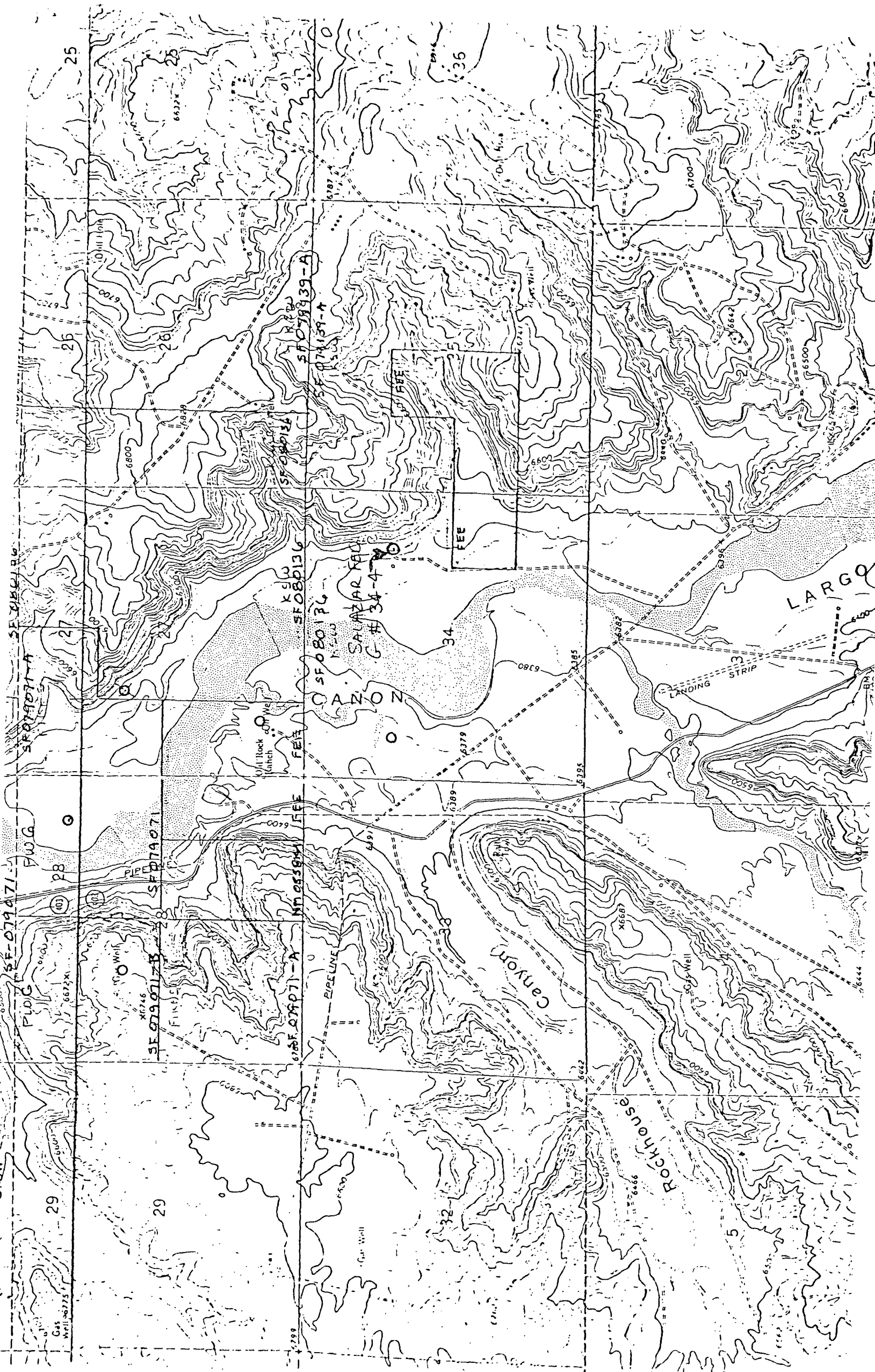
Name
Steve S. Dunn
Position
Operations Manager
Company
Merrion Oil & Gas Corp.
Date
3/14/83

This is to certify that the well location shown on this plat in Section 34 was plotted from field notes of actual surveys made by me under my supervision and that same is true to the best of my knowledge and belief.

Date Surveyed Sept. 17, 1953

Ernest V. Echohawk
Ernest V. Echohawk
Registered Land Surveyor.

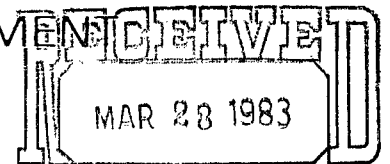
0 330 660 990 1320 1650 1980 2310 2640 2000 1500 1000 500 0





STATE OF NEW MEXICO
ENERGY AND MINERALS DEPARTMENT

OIL CONSERVATION DIVISION
AZTEC DISTRICT OFFICE



OIL CONSERVATION DIVISION
SANTA FE (505) 334-6178
1000 RIO-SALAZAR ROAD
AZTEC, NEW MEXICO 87410

OIL CONSERVATION DIVISION
BOX 2088
SANTA FE, NEW MEXICO 87501

DATE 3-25-83

RE: Proposed MC _____
Proposed DHC _____
Proposed NSL ✓ _____
Proposed SWD _____
Proposed WFX _____
Proposed PMX _____

Gentlemen:

I have examined the application dated 3-24-83
for the Merrion Oil & Gas Corp. Salazar G 34 #4 H-34-25N-6W
Operator Lease and Well No. Unit, S-T-R

and my recommendations are as follows:

Approve

Yours truly,

Jeff A. Edmister