

Tenneco Oil Exploration and Production


A Tenneco Company

Western Rocky Mountain Division

P.O. Box 3249
Englewood, Colorado 80155
(303) 740-4800

Delivery Address:
6061 South Willow Drive
Englewood, Colorado

May 6, 1983



OIL CONSERVATION DIVISION
SANTA FE

CERTIFIED MAIL
Return Receipt Requested

New Mexico Oil Conservation Division
P.O. Box 2088
Santa Fe, NM 87501
Attn: Joe D. Ramey

New Mexico Oil Conservation Division
1000 Rio Brazos Road
Aztec, NM 87401
Attn: Frank Chavez

RE: Application for Unorthodox Location
Tenneco Reames 4
2120' FSL, 2060' FWL
Sec. 19, T26N, R6W
Rio Arriba County, New Mexico
Otero - Chacra Geo Plat

Gentlemen:

Attached in duplicate (to each office) are a well location plat (C-102) with an ownership plat for the above referenced well.

Due to the Canyon Largo Flood Area, this well was located where it does not conform to state spacing requirements. This is the only geologic and topographic site acceptable.

A copy of this application is being submitted to all offset operators by certified mail with a request that they furnish your Santa Fe office with a waiver of objection.

Pursuant to the authority of Rule 104-F we respectfully request your approval of an exemption to the standard well location requirements.

Yours very truly,

TENNECO OIL COMPANY

Denise Wilson
Denise Wilson
Production Analyst

W A I V E R

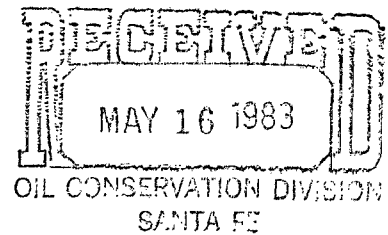
_____ hereby waives objection to Tenneco Oil Company's application for unorthodox location for their Reames 4, proposed above.

BY: _____

DATE: _____



MSL
1694



May 13, 1983

Mr. Joe D. Ramey
Energy and Minerals Department
New Mexico Oil Conservation Division
P.O. Box 2088
Santa Fe, New Mexico 87501

Dear Mr. Ramey:

Subject: Unorthodox Location In The
Otero Chacra Pool For
Tenneco Oil Exploration and Production
Reams 4
2120' FSL & 2060' FWL
Sec. 19, T26N, R6W
Rio Arriba County, New Mexico

Enclosed please find Mesa Petroleum Co.'s waiver of objection to
subject location.

Yours truly,
Mesa Petroleum Co.

R. E. Mathis

R. E. Mathis
Regulatory Coordinator
Onshore Operations Division

ch

Enclosure (1)

XC: NMOCD (orig), TENNECO, DENVER, CEN RCDS, PROD RCDS(FILE), REM

Tenneco Oil Exploration and Production

A Tenneco Company

Western Rocky Mountain Division

P.O. Box 3249
Englewood, Colorado 80155
(303) 740-4800

Received



MAY 11 1983

Delivery Address:
6061 South Willow Drive
Englewood, Colorado

Drilling Division

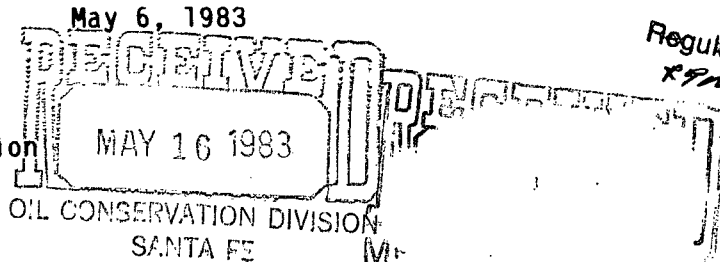
Received

MAY 11 1983

Regulatory
KPM

CERTIFIED MAIL
Return Receipt Requested

New Mexico Oil Conservation Division
P.O. Box 2088
Santa Fe, NM 87501
Attn: Joe D. Ramey



New Mexico Oil Conservation Division
1000 Rio Brazos Road
Aztec, NM 87401
Attn: Frank Chavez

RE: Application for Unorthodox Location
Tenneco Reames 4
2120' FSL, 2060' FWL
Sec. 19, T26N, R6W
Rio Arriba County, New Mexico

Gentlemen:

Attached in duplicate (to each office) are a well location plat (C-102) with an ownership plat for the above referenced well.

Due to the Canyon Largo Flood Area, this well was located where it does not conform to state spacing requirements. This is the only geologic and topographic site acceptable.

A copy of this application is being submitted to all offset operators by certified mail with a request that they furnish your Santa Fe office with a waiver of objection.

Pursuant to the authority of Rule 104-F we respectfully request your approval of an exemption to the standard well location requirements.

Yours very truly,

TENNECO OIL COMPANY

Denise Wilson
Denise Wilson
Production Analyst

W A I V E R

Mesa Petroleum Co. hereby waives objection to Tenneco Oil Company's application for unorthodox location for their Reames 4, proposed above.

RECEIVED

MAY 11 1983

BY: *[Signature]*

DATE: *5/12/83*


AMARILLO PRODUCTION

Tenneco Oil Exploration and Production

A Tenneco Company

Western Rocky Mountain Division

P.O. Box 3249
Englewood, Colorado 80155
(303) 740-4800



Delivery Address:
6061 South Willow Drive
Englewood, Colorado
OIL CONSERVATION DIVISION
SANTA FE

May 6, 1983

CERTIFIED MAIL
Return Receipt Requested

New Mexico Oil Conservation Division
P.O. Box 2088
Santa Fe, NM 87501
Attn: Joe D. Ramey

New Mexico Oil Conservation Division
1000 Rio Brazos Road
Aztec, NM 87401
Attn: Frank Chavez

RE: Application for Unorthodox Location
Tenneco Reames 4
2120' FSL, 2060' FWL
Sec. 19, T26N, R6W
Rio Arriba County, New Mexico

Gentlemen:

Attached in duplicate (to each office) are a well location plat (C-102) with an ownership plat for the above referenced well.

Due to the Canyon Largo Flood Area, this well was located where it does not conform to state spacing requirements. This is the only geologic and topographic site acceptable.

A copy of this application is being submitted to all offset operators by certified mail with a request that they furnish your Santa Fe office with a waiver of objection.

Pursuant to the authority of Rule 104-F we respectfully request your approval of an exemption to the standard well location requirements.

Yours very truly,

TENNECO OIL COMPANY

Denise Wilson
Denise Wilson
Production Analyst

W A I V E R

El Paso Exploration hereby waives objection to Tenneco Oil Company's application for unorthodox location for their Reames 4, proposed above.

BY: *Don Read*

DATE: *5-16-83*

OFFSET OPERATORS


Reames 4
2120' FSL, 2060' FWL
Sec. 19, T26N, R6W
Rio Arriba County, New Mexico

El Paso Natural Gas
Box 990
Farmington, NM 87401

Attention: Carl E. Matthews

Mesa Petroleum
1660 Lincoln St., #2800
Denver, CO 80203

Attention: R. W. King



All distances must be from the outer boundaries of the 30' OIL CONS

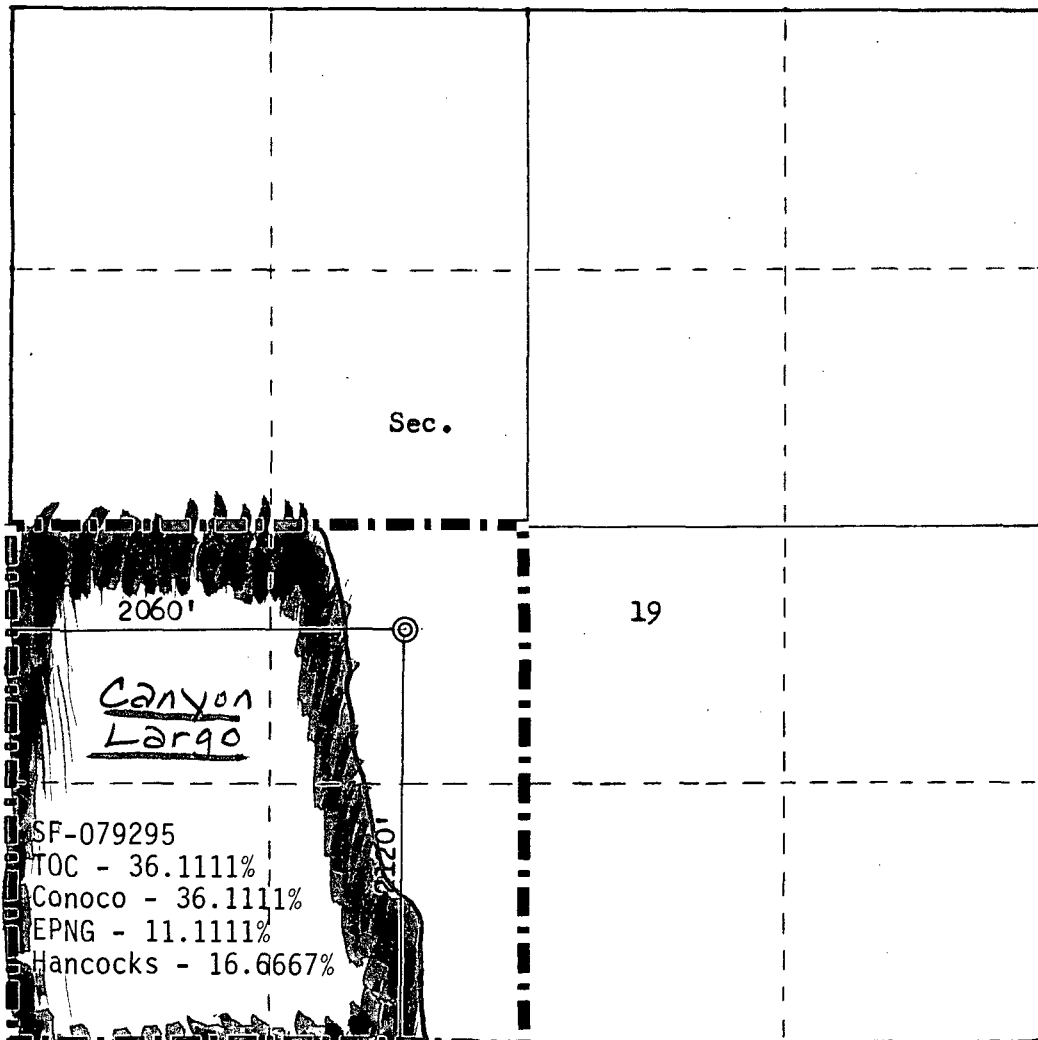
Operator: TENNECO OIL COMPANY			Lease: REAMES		Well No.: 4
Unit Letter: K	Section: 19	Township: 26N	Range: 6W	County: Rio Arriba	
Actual Footage Location of Well: 2120 feet from the South line and 2060 feet from the West line					
Ground Level Elev.: 6176	Producing Formation: Chacra		Pool: Otero Chacra		Dedicated Acreage: 160 Acres

1. Outline the acreage dedicated to the subject well by colored pencil or hatchure marks on the plat below.
2. If more than one lease is dedicated to the well, outline each and identify the ownership thereof (both as to working interest and royalty).
3. If more than one lease of different ownership is dedicated to the well, have the interests of all owners been consolidated by communitization, unitization, force-pooling, etc?

☐ Yes ☐ No If answer is "yes," type of consolidation _____

If answer is "no," list the owners and tract descriptions which have actually been consolidated. (Use reverse side of this form if necessary.) _____

No allowable will be assigned to the well until all interests have been consolidated (by communitization, unitization, forced-pooling, or otherwise) or until a non-standard unit, eliminating such interests, has been approved by the Commission.



CERTIFICATION

I hereby certify that the information contained herein is true and complete to the best of my knowledge and belief.

Denise Wilson

Name
Denise Wilson

Position
Production Analyst

Company
Tenneco Oil Company

Date
May 4, 1983

I hereby certify that the well location shown on this plat was plotted from field notes of actual surveys made by me or under my supervision, and that the same is true and correct to the best of my knowledge and belief.

Date Surveyed
April 27, 1983

Registered Professional Engineer and Land Surveyor

Fred B. Kerr Jr.
Fred B. Kerr Jr.

Certificate No.
3950

The map displays the Big Bend National Monument area, showing various land parcels, oil and gas fields, and geographical features. The map is divided into sections by county lines (El Paso, Big Bend, Brewster, and Chisos) and state lines (Texas and Mexico). Key locations include Bolin Oil & Gas, Depco, Musky, Caulkins, and various oil fields like E291-35, E291-3, E291-40, and E291-33. The map also shows the Rio Grande forming the border with Mexico, and the Big Bend National Monument area. The map is labeled with various numbers and names, indicating specific land parcels and oil fields.

R. 6 W.

OFFSET OPERATORS

Reames 4
2120' FSL, 2060' FWL
Sec. 19, T26N, R6W
Rio Arriba County, New Mexico

El Paso Natural Gas
Box 990
Farmington, NM 87401

Attention: Carl E. Matthews


Mesa Petroleum
1660 Lincoln St., #2800
Denver, CO 80203

Attention: R. W. King



STATE OF NEW MEXICO
ENERGY AND MINERALS DEPARTMENT

OIL CONSERVATION DIVISION
AZTEC DISTRICT OFFICE



1000 RIO BRAZOS ROAD
AZTEC, NEW MEXICO 87410
505/334-6178

OIL CONSERVATION DIVISION
BOX 2088
SANTA FE, NEW MEXICO 87501

DATE 5-10-83

RE: Proposed MC _____
Proposed DHC _____
Proposed NSL ☒ _____
Proposed SWD _____
Proposed WFX _____
Proposed PMX _____

NSL
1696

Gentlemen:

I have examined the application dated 5-9-83
for the Tenneco Reames #4 K-19-26N-6W
Operator Lease and Well No. Unit, S-T-R

and my recommendations are as follows:

Approve

Yours truly,

Jeff A. Edmister