


HIXON DEVELOPMENT COMPANY

P. O. BOX 2810
FARMINGTON, NEW MEXICO 87401
June 1, 1983

Mr. Joe D. Ramey, Director
State of New Mexico
Oil Conservation Division
P.O. Box 2088
Santa Fe, New Mexico 87501

NS 1718
Rule 104 F
No offset
Immediate



Subject: Request for Exception to Standard Location
Central Bisti Unit Well No. 84
1200' FSL, 720' FEL
Section 5, T25N, R12W
San Juan County, New Mexico

Bisti - Lower Gallup Pool

Dear Mr. Ramey:

Hixon Development Company requests administrative approval of an exception to standard oil well locations for the subject Unitized oil well on the basis of reservoir conditions. Per the attached plat we desire to drill the Central Bisti Well No. 84 at 1200' FSL, 720' FEL, Section 5, T25N, R12W in order to be outside of a previously swept waterflood area.

The Central Bisti Unit Well No. 57, 660' FSL, 1980' FEL, Section 5, T25N, R12W which is a southwest offset to the subject well is located within the above mentioned swept area. At last production this well had a water cut of 96% which makes it uneconomical to produce at this time.

Water Injection Well No. 13, 660' FNL, 660' FEL, Section 8, T25N, R12W is the nearest water injection well and is a south offset to the subject well.

To the north Central Bisti Unit Well No. 84 is offset by Central Bisti Well No. 9, 1980' FSL, 660' FEL, Section 5, T25N, R12W. This well is currently producing 55% oil.

It is therefore desirable that we be granted an exception to location in order to fully develop the existing reserves through our on going waterflood program.

Very truly yours,

Hixon Development Company

by

Aldrich L. Kuchera
Executive Vice President

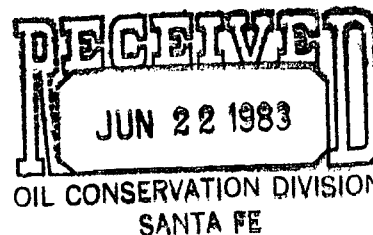
ALK:cb

Attachment

375 6984

HIXON DEVELOPMENT COMPANY

P. O. BOX 2810
FARMINGTON, NEW MEXICO 87401



June 17, 1983

Mr. R.L. Stamets
Technical Support Chief
Energy and Minerals Department
Oil Conservation Division
P.O. Box 2088
Santa Fe, New Mexico 87501

Subject: Application for Non-Standard Location
Central Bisti Unit No. 84
1200' FSL, 720' FEL
Section 5, T25N, R12W, San Juan County

Dear Mr. Stamets:

Per your request, additional data on offset lease ownership is as follows:

*Phone call by
Jeff Edmundson on
6-22-83
Hixon is only operator
in the Unit.*

<u>LOCATION</u>	<u>LEASE OWNERSHIP</u>	<u>REMARKS</u>
SE/4, Section 5	Hixon Development Company	
SW/4, Section 4	Hixon Development Company	
N/2, Section 9	Phillips Petroleum	This acreage is assigned to and operated by Hixon.
N/2, Section 8	Hixon Development Company	
SW/4, Section 5	Hixon Development Company	
NW/4, Section 5	Hixon Development Company	
S/2 NE/4, Section 5	Hixon Development Company	
NW/4, Section 4	Tesoro Petroleum	
SW/4, Section 4	Hixon Development Company	

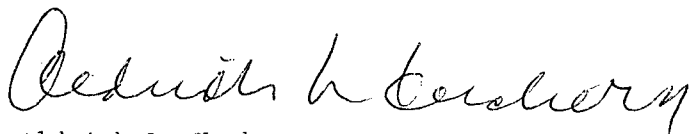
The only non-Hixon operated offset lease to the Central Bisti Unit No. 84 proposed well in the SE/4, Section 5, T25N, R12W is owned by Tesoro Petroleum. Tesoro Petroleum has been notified of the proposed non-standard well location by certified mail with a copy of the non-standard location request letter dated June 1, 1983.

Page 2

Please let me know if I can be of further help in this matter.

Very truly yours,

Hixon Development Company

A handwritten signature in cursive script, appearing to read "Aldrich L. Kuchera".

Aldrich L. Kuchera
Executive Vice President

ALK:elr

Attachment

R 13 W R 12 W
 T
 26
 N
 WEST BISTI
 Hixon
 Tesoro
 Carson Unit
 Central Bisti Unit Boundary
 T
 25
 N
 HIXON DEVELOPMENT COMPANY
 CENTRAL BISTI UNIT
 San Juan County, New Mexico
 SCALE 1" = 100 FEET
 DATE January, 1978
 Revised August, 1978

HIXON DEVELOPMENT COMPANY
CENTRAL BISTI UNIT

San Juan County, New Mexico

hand work is not poor =

ICAE **m** **FEF**

Revised: August, 1979



STATE OF NEW MEXICO
ENERGY AND MINERALS DEPARTMENT
OIL CONSERVATION DIVISION

June 10, 1983

TONY ANAYA
GOVERNOR

POST OFFICE BOX 2088
STATE LAND OFFICE BUILDING
SANTA FE, NEW MEXICO 87501
(505) 827-5800

Hixon Development Company
P. O. Box 2810
Farmington, NM 87401

Re: Application for Non-Standard
Location: Central Bisti Unit Well

#84, 1200' FSL and 720' FEL of Sec.

5, T-15-N, R-12-W, San Juan County

We may not process the subject application for non-standard location until the required information or plats checked below (is)(are) submitted.

☒ A plat must be submitted clearly showing the ownership of the offsetting leases.

☒ A statement must be submitted that offset owners have been notified of the application by certified mail.

☐ A plat must be submitted fully identifying the topography necessitating the non-standard location.

☐ Other:

Very truly yours,

R. L. STAMETS
Technical Support Chief

RLS/dr