


1723
N 5/4
104 F
8-8-83
Rule

STEVENS OPERATING CORPORATION

118 WEST FIRST STREET
P. O. BOX 2203
ROSWELL, NEW MEXICO 88201
505 /622-7273



July 18, 1983

New Mexico Oil Conservation Division
P. O. Box 2088
Santa Fe, New Mexico 87501

Attn: Mr. Joe D. Ramey

RE: APPLICATION OF STEVENS OPERATING CORPORATION
FOR AN ORDER APPROVING AN UNORTHODOX GAS WELL
LOCATION, ATOKA-MORROW GAS POOL, CHAVES
COUNTY, NEW MEXICO

N/2 dedication

COMES NOW, Stevens Operating Corporation, and applies to the Oil Conservation Division of the State of New Mexico for the approval of an order authorizing an unorthodox gas well location designated the Stevens Operating Corporation #1 O'Brien "XX" located 660 feet from the North line and 660 feet from the East line of Section 13, Township 8 South, Range 29 East, Atoka-Morrow Gas Pool, Chaves County, New Mexico. Said well is a re-entry of the Shamrock Oil & Gas Corporation #1 Lightcap well originally drilled in said location and in support thereof, Applicant would show Division:

1. Stevens Operating Corporation has the operating rights in the N/2 of Section 13, above Township and Range and has re-entered the above named well in search of oil from the Devonian formation.
2. The search for oil was unsuccessful; therefore, the well was plugged back to the Atoka-Morrow formation and completed as a gas well. Applicant proposes that the N/2 of said Section 13 be dedicated to the well. All operators offsetting the unit have been notified of the Application by certified mail.

In lieu of the previous Application dated July 5, 1983 requesting hearing before the duly appointed Examiner of the Oil

Conservation Division, Applicant hereby applies for administrative approval for this unorthodox gas well location.

Respectfully submitted,

STEVENS OPERATING CORPORATION



Patricia R. Thompson
Production Controller


cc: Mobile Producing Co. Texas & New Mexico, Inc.
HEYCO
Cibola
Sun Exploration
Petrus Oil
Santa Rita Exploration Corp.
TXO
Columbia Oil & Gas
J. M. Huber Corp.
Tenneco

Copies sent Certified Mail

STEVENS OPERATING CORPORATION

118 WEST FIRST STREET
P. O. BOX 2203
ROSWELL, NEW MEXICO 88201
505 /622-7273

July 12, 1983



Mr. R. L. Stamets
Technical Support Chief
Oil Conservation Division
P. O. Box 2088
Santa Fe, New Mexico 87501


RE: Application for Non-Standard
Location: O'Brien XX No. 1
Sec. 13, T-8-S, R-29-E, Atoka
Morrow, Chaves County, NM

Dear Mr. Stamets:

As requested, please find enclosed 3 copies of the plat clearly showing ownership of the leases offsetting the N/2 of Sec. 13, T-8-S, R-29-E.

If you have any further questions, please do not hesitate to contact me.

Very truly yours,


Pat Thompson
Production Controller

PT:dlc

Enclosure

WELL LOCATION AND ACREAGE DEDICATION PLAT

Effective 1-1-65

All distances must be from the outer boundaries of the Section.

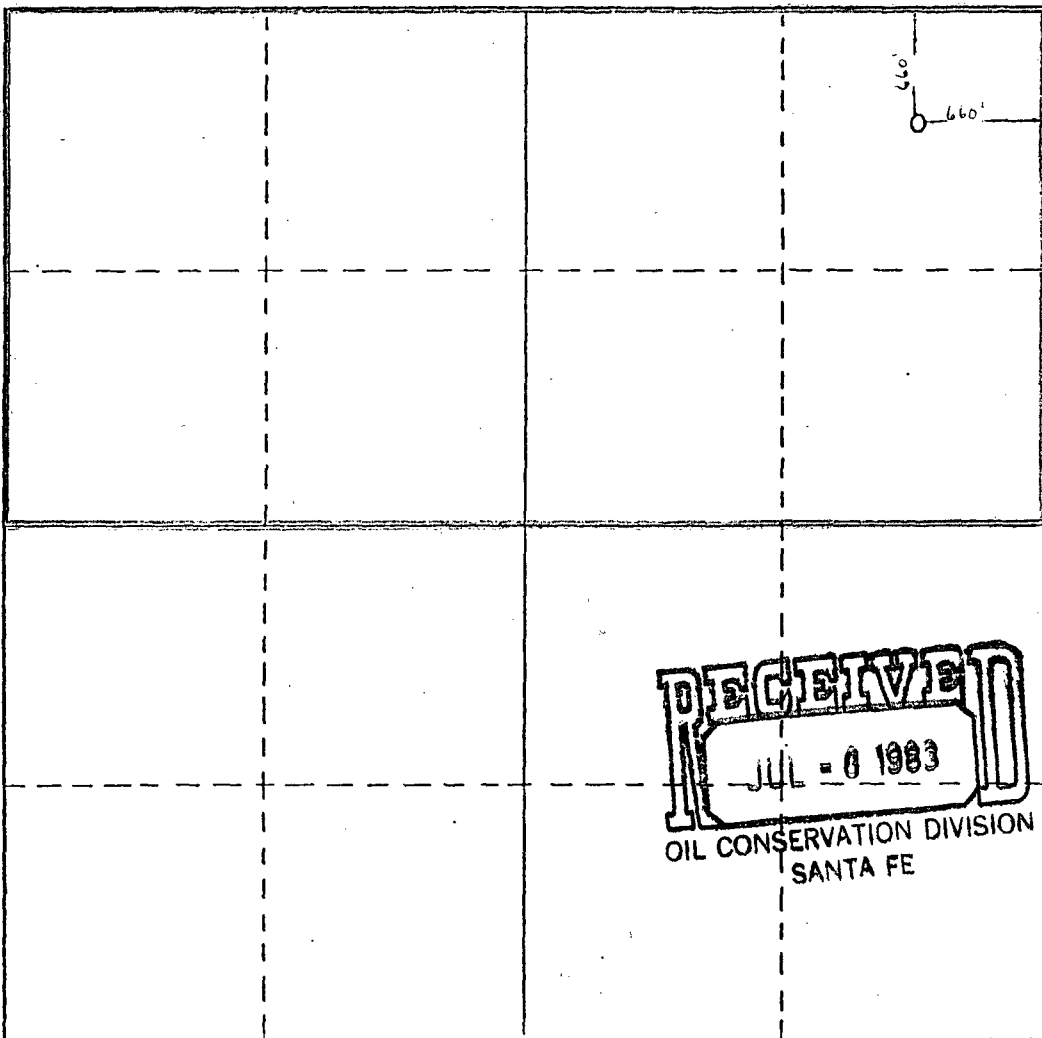
Operator STEVENS OPERATING CORPORATION			Lease O'BRIEN "XX"			Well No. 1		
Unit Letter A	Section 13	Township 8 South	Range 29 East	County Chaves				
Actual Footage Location of Well: 660 feet from the North line and 660 feet from the East line								
Ground Level Elev. 4063	Producing Formation Atoka		Pool Atoka-Morrow Gas Pool			Dedicated Acreage: 320 Acres		

1. Outline the acreage dedicated to the subject well by colored pencil or hachure marks on the plat below.
2. If more than one lease is dedicated to the well, outline each and identify the ownership thereof (both as to working interest and royalty).
3. If more than one lease of different ownership is dedicated to the well, have the interests of all owners been consolidated by communitization, unitization, force-pooling, etc?

Yes No If answer is "yes," type of consolidation _____

If answer is "no," list the owners and tract descriptions which have actually been consolidated. (Use reverse side of this form if necessary.) _____

No allowable will be assigned to the well until all interests have been consolidated (by communitization, unitization, forced-pooling, or otherwise) or until a non-standard unit, eliminating such interests, has been approved by the Commission.



CERTIFICATION

I hereby certify that the information contained herein is true and complete to the best of my knowledge and belief.

Pat Thompson
Name

Pat Thompson
Position
Production Controller

Company
Stevens Operating Corp

Date
July 5, 1983

I hereby certify that the well location shown on this plat was plotted from field notes of actual surveys made by me or under my supervision, and that the same is true and correct to the best of my knowledge and belief.

See original Notice of intent dtd Oct. 30, 1959

Date Surveyed

Registered Professional Engineer and/or Land Surveyor

Certificate No.

