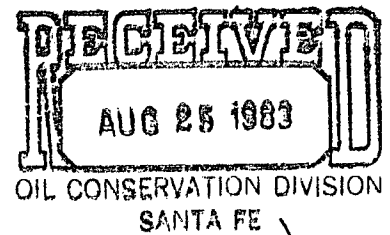




PHILLIPS PETROLEUM COMPANY

ODESSA, TEXAS 79762
4001 PENBROOK

EXPLORATION AND PRODUCTION GROUP
Permian Basin Region



*NSL 1734
Rule 104 F
9-14-83*

August 16, 1983

Request for Approval
of Unorthodox Location
M. E. Hale No. 3,
Vacuum Grayburg/San Andres
Pool, Lea County, New Mexico

New Mexico Department of Energy and Minerals (3)
Oil Conservation Division
Box 2088
Santa Fe, New Mexico 88501

Attention: Mr. Joe D. Ramey
Director

Hale / Mabel Water flood project

Gentlemen:

In accordance with Rule 104, Paragraph F, we respectfully request administrative approval, subject to the twenty (20) day waiver waiting period, of the unorthodox location in the Vacuum Grayburg/San Andres Pool for the captioned well which spots in Unit P, 660 feet from East and 660 feet from South lines, Section 35, T-17-S, R-34-E, Lea County. This location is only 100 feet from Well No. 8, which currently produces from that reservoir at a location in Unit P which is 560 feet from East line and 660' from the South line of the named section. Upon approval, Well No. 3 will be activated, produced concurrently, and share the unit allowable with Well No. 8. Form C-102 is attached reflecting these well locations and the dedicated proration unit.

The M. E. Hale No. 3 was drilled in 1939 to a total depth of 4,552 feet and completed in the Vacuum Grayburg/San Andres pool. Its location was orthodox for that pool. The well bore was shut in and temporarily abandoned on October 31, 1972, and replaced with Well No. 8.

Lease offset operators, as indicated on the attached plat, have been notified of this request by certified mail. We hereby request their waiver of objections to this proposal, with the original to be mailed direct to your attention and a copy mailed to me.

New Mexico Dept. of Energy & Minerals
Page 2
August 16, 1983

Your consideration and advice will be appreciated.

Yours very truly,

PHILLIPS PETROLEUM COMPANY



T. Harold McLemore
Regulation and Proration Supervisor

THM:mg

Attachments

cc: New Mexico Dept. of Energy & Minerals
Oil Conservation Division
Box 1980
Hobbs, New Mexico 88240

Conoco Inc.
Box 460
Hobbs, New Mexico 88240

Mobil Producing Texas-New Mexico
Box 1800
Hobbs, New Mexico 88240

Texaco Inc.
Box 3109
Midland, Texas 79702

Attachments

NEW MEXICO OIL CONSERVATION COMMISSION
WELL LOCATION AND ACREAGE DEDICATION PLAT

Form C-102
Supersedes C-128
Effective 1-1-65

All distances must be from the outer boundaries of the Section.

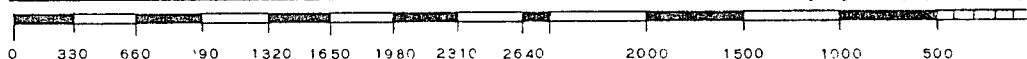
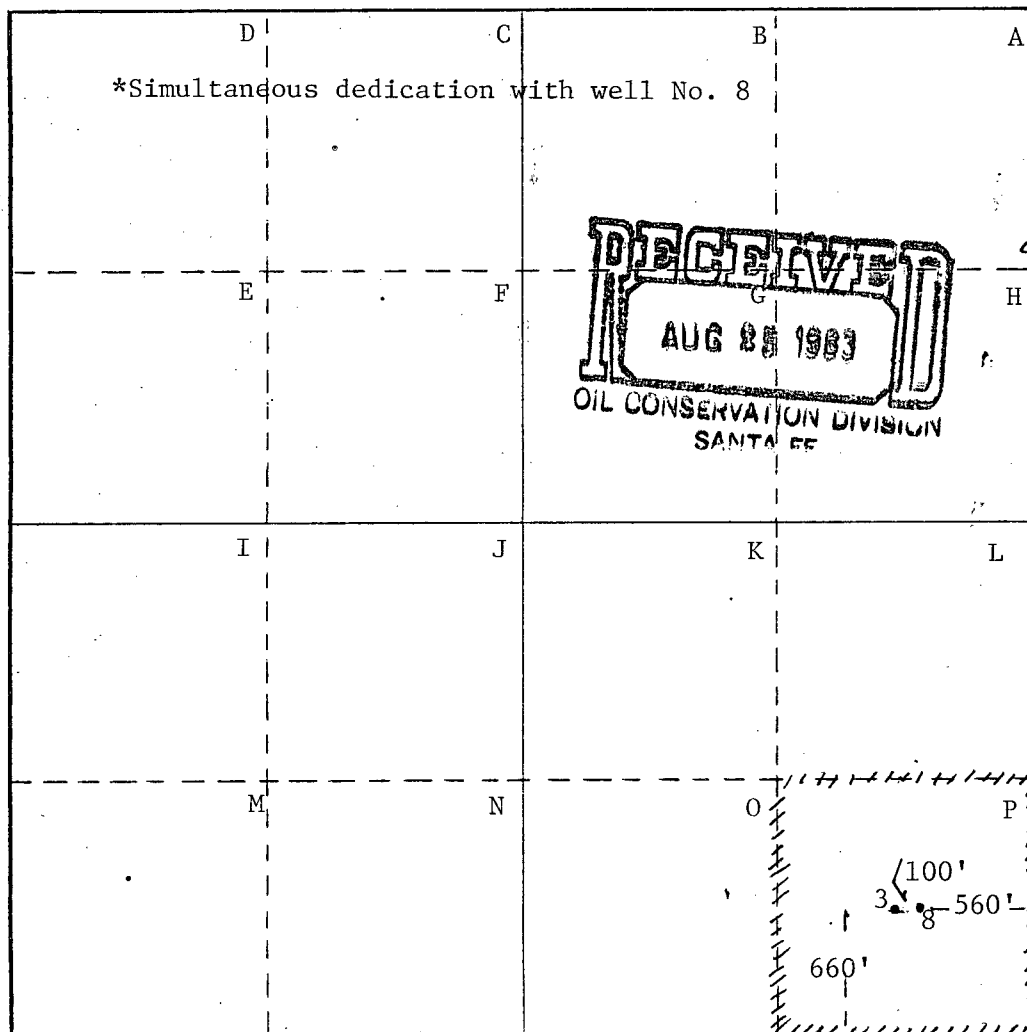
Operator PHILLIPS PETROLEUM COMPANY			Lease M. E. HALE		Well No. 3
Unit Letter P	Section 35	Township 17-S	Range 34-E	County Lea	
Actual Footage Location of Well: 660 feet from the south line and 660 feet from the east line					
Ground Level Elev: 4088.2 Gr	Producing Formation Grayburg/San Andres		Pool Vacuum Gb/San Andres		Dedicated Acreage: 40* Acres

1. Outline the acreage dedicated to the subject well by colored pencil or hachure marks on the plat below.
2. If more than one lease is dedicated to the well, outline each and identify the ownership thereof (both as to working interest and royalty).
3. If more than one lease of different ownership is dedicated to the well, have the interests of all owners been consolidated by communitization, unitization, force-pooling, etc?

☐ Yes ☐ No If answer is "yes," type of consolidation _____

If answer is "no," list the owners and tract descriptions which have actually been consolidated. (Use reverse side of this form if necessary.) _____

No allowable will be assigned to the well until all interests have been consolidated (by communitization, unitization, forced-pooling, or otherwise) or until a non-standard unit, eliminating such interests, has been approved by the Commission.



CERTIFICATION	
I hereby certify that the information contained herein is true and complete to the best of my knowledge and belief.	
Name	<i>W. J. Mueller</i>
Position	Senior Engineering Specialist
Company	Phillips Petroleum Company
Date	August 16, 1983
I hereby certify that the well location shown on this plat was plotted from field notes of actual surveys made by me or under my supervision, and that the same is true and correct to the best of my knowledge and belief.	
October, 1939	
Date Surveyed	
Registered Professional Engineer and/or Land Surveyor	
Certificate No.	

4001 PENBROOK
ODESSA, TEXAS 79762



CONOCO INC

Box 460

Hobbs, New Mexico 88240

The Performance Company



PHILLIPS PETROLEUM COMPANY

EXPLORATION AND PRODUCTION GROUP
PERMIAN BASIN REGION
4001 PENBROOK
ODESSA, TEXAS 79762



Texaco Inc.

Box 3109


Midland, Texas 79702

The Performance Company



PHILLIPS PETROLEUM COMPANY

EXPLORATION AND PRODUCTION GROUP
PERMIAN BASIN REGION
4001 PENBROOK
ODESSA, TEXAS 79762



Mobil Producing - Texas-New Mexico

Box 1800

Hobbs, New Mexico 88240