

Tenneco Oil Company

A Tenneco Company

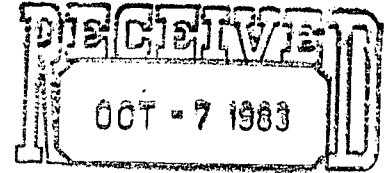
Western Rocky Mountain Division

P.O. Box 3249
Englewood, Colorado 80155
(303) 740-4800

Delivery Address:
6162 South Willow Drive
Englewood, Colorado



October 4, 1983



OIL CONSERVATION DIVISION
SANTA FE

CERTIFIED MAIL
Return Receipt Requested

New Mexico Oil Conservation Division
P.O. Box 2088
Santa Fe, New Mexico 87501
Attn: Joe D. Ramey

New Mexico Oil Conservation Division
1000 Rio Brazos Road
Aztec, NM 87401
Attn: Frank Chavez

*NSL 1751
Ruk 3 R-1670
~~#2783~~
11-7-83*

RE: Application for Unorthodox Location
Tenneco Jackson 3E, 120' FSL, 1240'
FWL Sec. 10, T28N, R9W, San Juan
County, NM

Basin Dakota Pool

Gentlemen:

Attached in duplicate (to each office) are a well location plat (C-102) with an ownership plat for the above referenced well.

Due to steep topography and archaeological sites discovered at our first location at 790' FSL, 1030' FWL, this well was located where it does not conform to state spacing requirements. This is the only geologic and topographic site acceptable.

A copy of this application is being submitted to all offset operators by certified mail with a request that they furnish your Santa Fe office with a waiver of objection.


Denise Wilson with Tenneco called 10-19-83. Had found Union Texas was also an offset and notified them Monday Oct 17. Changed waiting date.

Page 2
Application for Unorthodox Location
October 4, 1983

Pursuant to the authority of Rule 104-F we respectfully request your approval of an exemption to the standard well location requirements.

Yours very truly,

TENNECO OIL COMPANY



Denise Wilson
Production Analyst

W A I V E R

_____ hereby waives objection to Tenneco Oil
Company's application for unorthodox location for their Tenneco Jackson 3E,
proposed above.

BY: _____

DATE: _____

DW:gj

Attachments

cc: Southern Union Exploration Company
P.O. Box 750
208 E. Apache
Farmington, NM 87401

El Paso Natural Gas
P.O. Box 990
Farmington, NM 87401
Attn: Don Reed

Offset Operators

Tenneco
Jackson 3E
120' FSL, 1240' FWL
Section 10, T28N, R9W
San Juan County, New Mexico

Southern Union Exploration Company
P.O. Box 750
208 E. Apache
Farmington, New Mexico 87401

El Paso Natural Gas
P.O. Box 990
Farmington, New Mexico 87401
Attn: Don Reed

OIL CONSERVATION DIVISION

P. O. BOX 2088

SANTA FE, NEW MEXICO 87501



Form C-107
Revised 10-1-78

STATE OF NEW MEXICO

ENERGY AND MINERALS DEPARTMENT

All distances must be from the outer boundaries of the Section.

Operator: TENNECO OIL COMPANY		Lease: JACKSON		Well No.: 3E
Unit Letter: M	Section: 10	Township: 28N	Range: 9W	County: San Juan
Actual Footage Location of Well: 120 feet from the South line and 1240 feet from the West line				
Ground Level Elev.: 6366	Producing Formation: Dakota		Pool: Basin Dakota	Dedicated Acreage: 326.42 Acres
<p>1. Outline the acreage dedicated to the subject well by colored pencil or hachure marks on the plat below.</p> <p>2. If more than one lease is dedicated to the well, outline each and identify the ownership thereof (both as to working interest and royalty).</p> <p>3. If more than one lease of different ownership is dedicated to the well, have the interests of all owners been consolidated by communitization, unitization, force-pooling, etc?</p> <p><input type="checkbox"/> Yes <input type="checkbox"/> No If answer is "yes," type of consolidation _____</p> <p>If answer is "no," list the owners and tract descriptions which have actually been consolidated. (Use reverse side of this form if necessary.) _____</p> <p>No allowable will be assigned to the well until all interests have been consolidated (by communitization, unitization, forced-pooling, or otherwise) or until a non-standard unit, eliminating such interests, has been approved by the Commission.</p>				



Scale: 1"=2000'

CERTIFICATION

I hereby certify that the information contained herein is true and complete to the best of my knowledge and belief.

Name

Denise Wilson

Position

Production Analyst

Company

Tenneco Oil

Date

October 3, 1983

I hereby certify that the well location shown on this plat was plotted from field notes of actual surveys made by me or under my supervision, and that the same is true and correct to the best of my knowledge and belief.

Date Surveyed

September 28, 1983

Registered Professional Engineer
and Land Surveyor

Fred B. Kerr Jr.

Certificate No.

3950

T
29
N

R 9 W


Tenneco Oil Company

A Tenneco Company

Western Rocky Mountain Division

P.O. Box 3249
Englewood, Colorado 80155
(303) 740-4800

hsl
1/25



Delivery Address:
6162 South Willow Drive
Englewood, Colorado

October 4, 1983

CERTIFIED MAIL
Return Receipt Requested

New Mexico Oil Conservation Division
P.O. Box 2088
Santa Fe, New Mexico 87501
Attn: Joe D. Ramey

New Mexico Oil Conservation Division
1000 Rio Brazos Road
Aztec, NM 87401
Attn: Frank Chavez

Waiver

RE: Application for Unorthodox Location
Tenneco Jackson 3E, 120' FSL, 1240'
FWL Sec. 10, T28N, R9W, San Juan
County, NM

Gentlemen:

Attached in duplicate (to each office) are a well location plat (C-102) with an ownership plat for the above referenced well.

Due to steep topography and archaeological sites discovered at our first location at 790' FSL, 1030' FWL, this well was located where it does not conform to state spacing requirements. This is the only geologic and topographic site acceptable.

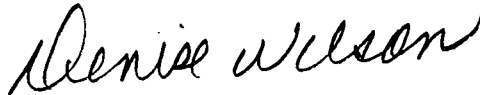
A copy of this application is being submitted to all offset operators by certified mail with a request that they furnish your Santa Fe office with a waiver of objection.

Page 2
Application for Unorthodox Location
October 4, 1983


Pursuant to the authority of Rule 104-F we respectfully request your approval of an exemption to the standard well location requirements.


Yours very truly,

TENNECO OIL COMPANY



Denise Wilson
Production Analyst

 W A I V E R hereby waives objection to Tenneco Oil Company's application for unorthodox location for their Tenneco Jackson 3E, proposed above.

BY: 
DATE: 10-10-83

DW:gj

Attachments

cc: Southern Union Exploration Company
P.O. Box 750
208 E. Apache
Farmington, NM 87401

El Paso Natural Gas
P.O. Box 990
Farmington, NM 87401
Attn: Don Reed