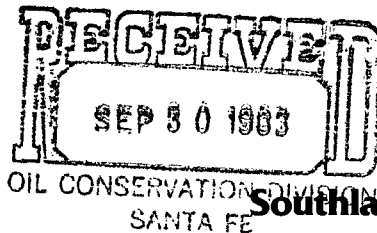


NSL 1753
Rule 2c R 5353
10-20-83



Southland Royalty Company

September 28, 1983

Mr. Joe D. Ramey
New Mexico Department of Energy and Minerals
Oil and Gas Division
P. O. Box 2088
Santa Fe, New Mexico 87501

Dear Mr. Ramey:

Southland Royalty Company hereby requests approval of a non-standard location for the South Kutz #1 well. This location is 970' FNL & 1630' FFL of Section 11, T26N, R11W, San Juan County, New Mexico. *Gallegos Gallup Associated Pool*

A copy of this application is being submitted to all offset operators by certified mail with a request that they furnish your Santa Fe Office with a waiver of objection.

Pursuant to authority of Rule 104-F, we respectfully request your approval of an exemption to the standard well location requirement.

Sincerely,

SOUTHLAND ROYALTY COMPANY

R. E. Fielder

R. E. Fielder
District Engineer

REF/eg

Enclosures

XC: Frank Chavez-NMOCD-Aztec, NM

*Ernie Bush
said this originally
drilled as a
Dakota well*

**NEW MEXICO OIL CONSERVATION COMMISSION
WELL LOCATION AND ACREAGE DEDICATION PLAT**

REVISED

Form C-102
Supersedes C-128
Effective 1-1-65

All distances must be from the outer boundaries of the Section.

Operator SOUTHLAND ROYALTY COMPANY			Lease SOUTH KUTZ		Well No. 1
Unit Letter B	Section 11	Township 26N	Range 11W	County SAN JUAN	
Actual Footage Location of Well: 970 feet from the NORTH line and 1630 feet from the EAST line					
Ground Level Elev: 6433' GL	Producing Formation GALLUP	Pool GALLEGOS	Dedicated Acreage: 80 Acres		

1. Outline the acreage dedicated to the subject well by colored pencil or hatchure marks on the plat below.
2. If more than one lease is dedicated to the well, outline each and identify the ownership thereof (both as to working interest and royalty).
3. If more than one lease of different ownership is dedicated to the well, have the interests of all owners been consolidated by communitization, unitization, force-pooling, etc?

☐ Yes ☐ No If answer is "yes," type of consolidation _____

If answer is "no," list the owners and tract descriptions which have actually been consolidated. (Use reverse side of this form if necessary.) _____

No allowable will be assigned to the well until all interests have been consolidated (by communitization, unitization, forced-pooling, or otherwise) or until a non-standard unit, eliminating such interests, has been approved by the Commission.

CERTIFICATION

I hereby certify that the information contained herein is true and complete to the best of my knowledge and belief.

R. E. Fielder

Name
R. E. FIELDER

Position
DISTRICT ENGINEER

Company
SOUTHLAND ROYALTY COMPANY

Date
SEPTEMBER 15, 1983

I hereby certify that the well location shown on this plat was plotted from field notes of actual surveys made by me or under my supervision, and that the same is true and correct to the best of my knowledge and belief.

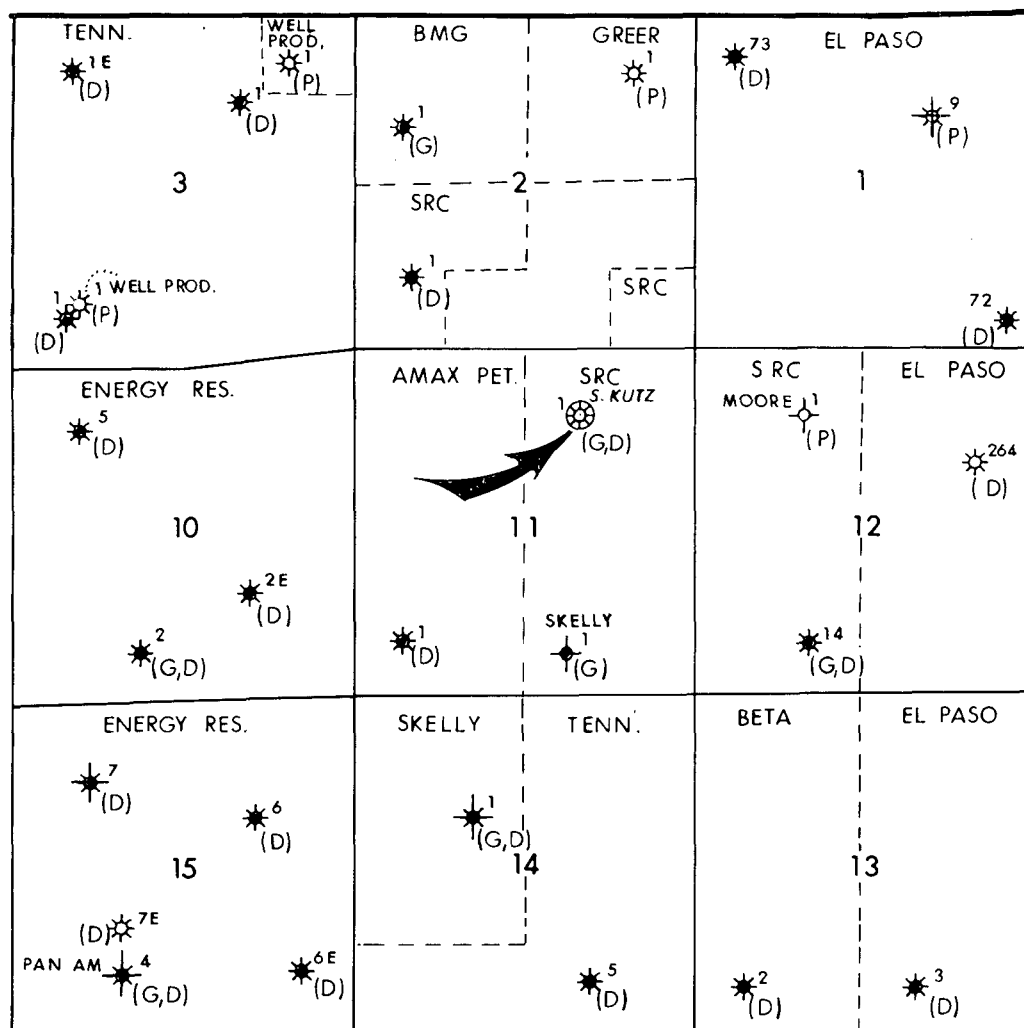
Date Surveyed _____

Registered Professional Engineer and/or Land Surveyor *[Signature]*

Certificate No. **SEP 20 1983**

FARMINGTON RESOURCE AREA
BY *[Signature]*

R 11 W



T
26
N



Southland Royalty Company
FARMINGTON DISTRICT
FARMINGTON, NEW MEXICO

UNORTHODOX LOCATION MAP

S.R.C.
So. Kutz #1
970' FNL - 1630' FEL
Sec. 11 T.26N. - R.11W.

SAN JUAN COUNTY, NEW MEXICO

Bob Fielder


1" = 3000'

Sept. 27, 1983

BENSON-MONTIN-GREER DRILLING CORP.

221 PETROLEUM CENTER BUILDING, FARMINGTON, NM. 87401 505-325-8874

October 4, 1983



New Mexico Oil Conservation Division
Box 2088
Santa Fe, NM 87501

Re: NON-STANDARD APPROVAL OF GAS WELL
LOCATION: SOUTHLAND ROYALTY COMPANY
SOUTH KUTZ #1 WELL LOCATED 970' FNL,
1630' FEL, SEC. 11, T-26N, R-11W
SAN JUAN COUNTY, NEW MEXICO


Gentlemen:

Enclosed is Benson-Montin-Greer Drilling Corp.'s waiver of
objection to the captioned non-standard location.

Yours truly,

BENSON-MONTIN-GREER DRILLING CORP.

BY:


Albert R. Greer, President

ARG/tlp

Enclosure

cc: R.E. Fielder
Southland Royalty Company
P.O. Drawer 570
Farmington, NM 87401

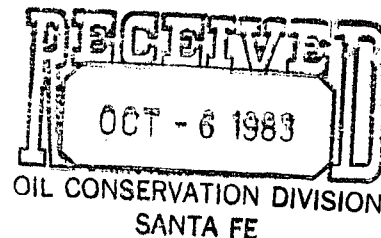
CERTIFIED MAIL



Southland Royalty Company

September 28, 1983

*NSL
1753*



Getty Oil Company
Three Park Central, Suite 700
1515 Arapahoe
Denver, Colorado 80202

Dear Sir:

Southland Royalty Company hereby requests approval of an non-standard location for the South Kutz #1 well. This location is 970' FNL & 1630' FEL of Section 11, T26N, R11W, San Juan County, New Mexico.

We request that you furnish the NMOCD, Santa Fe Office with a waiver of objection as soon as possible.

Sincerely,

SOUTHLAND ROYALTY COMPANY

R. E. Fielder
District Engineer

REF/eg

Enclosures

XC: Mr. Frank Chavez-NMOCD-Aztec, NM

W A I V E R

GETTY OIL COMPANY hereby waives objection to Southland Royalty Company's application for non-standard location for their South Kutz #1 well as proposed above.

10-3-83
Date

By District Production Manager

SEP 29 1983

CERTIFIED MAIL



Southland Royalty Company

September 28, 1983

Benson-Montin-Greer
Petroleum Center Building, Suite 221
Farmington, New Mexico 87401

Dear Sir:

Southland Royalty Company hereby requests approval of a non-standard location for the South Kutz #1 well. This location is 970' FNL & 1630' FEL of Section 11, T26N, R11W, San Juan County, New Mexico.

We request that you furnish the NMOCD, Santa Fe Office with a waiver of objection as soon as possible.

Sincerely,

SOUTHLAND ROYALTY COMPANY

R. E. Fielder
District Engineer

REF/eg

Enclosures

XC: Mr. Frank Chavez-NMOCD-Aztec, NM

W A I V E R

BENSON-MONTIN-GREER hereby waives objection to Southland Royalty Company's application for non-standard location for their South Kutz #1 well as proposed above.

10-1-83
Date



STATE OF NEW MEXICO
ENERGY AND MINERALS DEPARTMENT
OIL CONSERVATION DIVISION

October 3, 1983

TONEY ANAYA
GOVERNOR

Southland Royalty Company
P. O. Drawer 570
Farmington, NM 87401

POST OFFICE BOX 2088
STATE LAND OFFICE BUILDING
SANTA FE, NEW MEXICO 87501
(505) 827-5800

Re: Application for Non-Standard
Location: South Kutz Well #1
Sec. 11, T-26-N, R-11-W, San Juan
County, New Mexico

We may not process the subject application for non-standard location until the required information or plats checked below (is)(are) submitted.

- ☐ A plat must be submitted clearly showing the ownership of the offsetting leases.
- ☐ A statement must be submitted that offset owners have been notified of the application by certified mail.
- ☒ A plat must be submitted fully identifying the topography necessitating the non-standard location.
- ☐ Other:

Very truly yours

R. L. STAMETS
Technical Support Chief

RLS/dr