

Oil Reports and Gas Services, Inc.

P. O. BOX 763

HOBBS, NEW MEXICO 88240

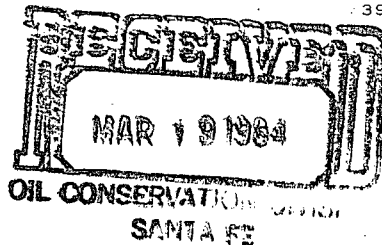
NSL-1804

March 16, 1984

PHONE NUMBERS
393-2727 393-2017

Rule 5 Order R-4981
Release ^{April} March 8, 1984

Oil Conservation Division
P. O. Box 2088
Santa Fe, New Mexico 87501



FEE LAND

Re: C. W. Trainer
McElvain No. 2

Gentlemen:

UNDESIGNATED EK BONESPRINGS POOL

In accordance with the provisions of Order R-4981, application is hereby made for an exception to the footage requirements of Rule 4 for the subject well located 2310 feet from the South line and 660 feet from the West line of Section 29, Township 18 South, Range 34 East, Lea County, New Mexico.

The McElvain No. 2 was drilled to a total depth of 13,650 feet by Sun Exploration and Production Company as the McElvain Federal No. 1 and was plugged and abandoned in December 1981. The well was re-entered December 16, 1983 by C. W. Trainer with commercial production obtained from the Bone Springs through perforations 9510 th 9536.

Attached is a plat showing the subject well and the offset operators. All offset operators have been sent a copy of this application and plat by certified mail.

Yours very truly.

OIL REPORTS & GAS SERVICES, INC.


Donna Holler

cc: C. W. Trainer
Route 3, Box 607
Marble Falls, Texas 78654

McElvain Oil & Gas Co.
P. O. box 2148
Santa Fe, New Mexico 87501

U.S. 1	U.S. 2	U.S. 3	U.S. 4	U.S. 5	U.S. 6	U.S. 7	U.S. 8	U.S. 9	U.S. 10	U.S. 11	U.S. 12	U.S. 13	U.S. 14	U.S. 15	U.S. 16	U.S. 17	U.S. 18	U.S. 19	U.S. 20	U.S. 21	U.S. 22	U.S. 23	U.S. 24	U.S. 25	U.S. 26	U.S. 27	U.S. 28	U.S. 29	U.S. 30	U.S. 31	U.S. 32	U.S. 33	U.S. 34	U.S. 35	U.S. 36	U.S. 37	U.S. 38	U.S. 39	U.S. 40	U.S. 41	U.S. 42	U.S. 43	U.S. 44	U.S. 45	U.S. 46	U.S. 47	U.S. 48	U.S. 49	U.S. 50	U.S. 51	U.S. 52	U.S. 53	U.S. 54	U.S. 55	U.S. 56	U.S. 57	U.S. 58	U.S. 59	U.S. 60	U.S. 61	U.S. 62	U.S. 63	U.S. 64	U.S. 65	U.S. 66	U.S. 67	U.S. 68	U.S. 69	U.S. 70	U.S. 71	U.S. 72	U.S. 73	U.S. 74	U.S. 75	U.S. 76	U.S. 77	U.S. 78	U.S. 79	U.S. 80	U.S. 81	U.S. 82	U.S. 83	U.S. 84	U.S. 85	U.S. 86	U.S. 87	U.S. 88	U.S. 89	U.S. 90	U.S. 91	U.S. 92	U.S. 93	U.S. 94	U.S. 95	U.S. 96	U.S. 97	U.S. 98	U.S. 99	U.S. 100
U.S. 101	U.S. 102	U.S. 103	U.S. 104	U.S. 105	U.S. 106	U.S. 107	U.S. 108	U.S. 109	U.S. 110	U.S. 111	U.S. 112	U.S. 113	U.S. 114	U.S. 115	U.S. 116	U.S. 117	U.S. 118	U.S. 119	U.S. 120	U.S. 121	U.S. 122	U.S. 123	U.S. 124	U.S. 125	U.S. 126	U.S. 127	U.S. 128	U.S. 129	U.S. 130	U.S. 131	U.S. 132	U.S. 133	U.S. 134	U.S. 135	U.S. 136	U.S. 137	U.S. 138	U.S. 139	U.S. 140	U.S. 141	U.S. 142	U.S. 143	U.S. 144	U.S. 145	U.S. 146	U.S. 147	U.S. 148	U.S. 149	U.S. 150	U.S. 151	U.S. 152	U.S. 153	U.S. 154	U.S. 155	U.S. 156	U.S. 157	U.S. 158	U.S. 159	U.S. 160	U.S. 161	U.S. 162	U.S. 163	U.S. 164	U.S. 165	U.S. 166	U.S. 167	U.S. 168	U.S. 169	U.S. 170	U.S. 171	U.S. 172	U.S. 173	U.S. 174	U.S. 175	U.S. 176	U.S. 177	U.S. 178	U.S. 179	U.S. 180	U.S. 181	U.S. 182	U.S. 183	U.S. 184	U.S. 185	U.S. 186	U.S. 187	U.S. 188	U.S. 189	U.S. 190	U.S. 191	U.S. 192	U.S. 193	U.S. 194	U.S. 195	U.S. 196	U.S. 197	U.S. 198	U.S. 199	U.S. 200

NEW MEXICO OIL CONSERVATION COMMISSION
WELL LOCATION AND ACREAGE DEDICATION PLAT

Form C-102
Supersedes C-128
Effective 1-1-65

All distances must be from the outer boundaries of the Section.

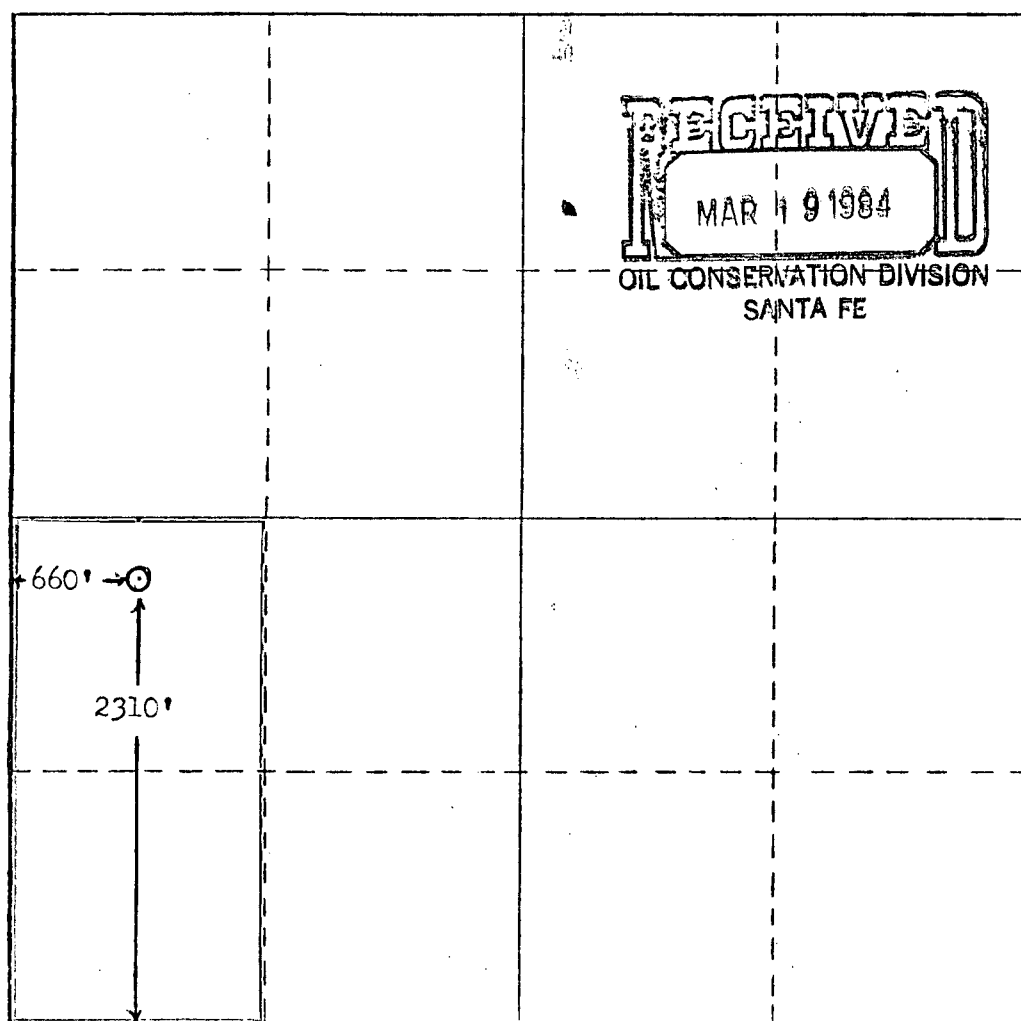
Operator C. W. Trainer			Lease McElvain		Well No. 2
Unit Letter L	Section 29	Township 18S	Range 34E	County Lea	
Actual Footage Location of Well: 2310 feet from the South line and 660 feet from the West line					
Ground Level Elev. 3938.5	Producing Formation Bone Springs		Pool Undesignated E K		Dedicated Acreage: 80 Acres

1. Outline the acreage dedicated to the subject well by colored pencil or hachure marks on the plat below.
2. If more than one lease is dedicated to the well, outline each and identify the ownership thereof (both as to working interest and royalty).
3. If more than one lease of different ownership is dedicated to the well, have the interests of all owners been consolidated by communitization, unitization, force-pooling, etc?

☐ Yes ☐ No If answer is "yes," type of consolidation _____

If answer is "no," list the owners and tract descriptions which have actually been consolidated. (Use reverse side of this form if necessary.) _____

No allowable will be assigned to the well until all interests have been consolidated (by communitization, unitization, forced-pooling, or otherwise) or until a non-standard unit, eliminating such interests, has been approved by the Commission.



CERTIFICATION

I hereby certify that the information contained herein is true and complete to the best of my knowledge and belief.


Name
Donna Heller
Position
Agent
Company
C. W. Trainer
Date
3/15/84

I hereby certify that the well location shown on this plat was plotted from field notes of actual surveys made by me or under my supervision, and that the same is true and correct to the best of my knowledge and belief.

Date Surveyed _____

Registered Professional Engineer and/or Land Surveyor

Certificate No. _____



C. W. TRAINER
McElvain No. 2

Application for Non-Standard Location

Parties Furnished Copies

Anadarko Production Company
P. O. Box 2497
Midland, Texas 79702

Getty Oil Company
Two Midland National Center
Midland, Texas 79702

Hilliard Oil & Gas, Inc.
3000 North Garfield
Midland, Texas 79705

Petro Search Exploration Corporation
825 Petroleum Club Building
Denver, Colorado 80202

Sun Oil Company
P. O. Box 1861
Midland, Texas 79702


Superior Oil Company
P. O. Box 3901
Midland, Texas 79702

Union Oil Company of California
P. O. Box 3100
Midland, Texas 79702

NSL - 1804

SUPERIOR OIL

March 19, 1984



Oil Conservation Division
P. O. Box 2088
Santa Fe, New Mexico 87501

Re: C. W. Trainer
McElvain No. 2

Gentlemen:

The Superior Oil Company has no objections to this exception to footage requirements of Rule 4 application.

Yours very truly,

THE SUPERIOR OIL COMPANY

L. L. Flaten
L. L. Flaten
Division Manager,
Production Geology

LLF/jb

cc: C. W. Trainer
Route 3, Box 607
Marble Falls, Texas 78654

McElvain Oil & Gas Co.
P. O. Box 2148
Santa Fe, New Mexico 87501

L. L. Maroney