


MERRION OIL & GAS CORPORATION

P. O. Box 1017
FARMINGTON, NEW MEXICO 87499

March 23, 1984

State of New Mexico
Energy and Minerals Department
Oil Conservation Division
P. O. Box 2088
Santa Fe, New Mexico 87501NSL - 1817
RULE WAFI
Immediate

Re: Charley No. 2

490' FSL and 1850' FEL, SW/4 SE/4 OF
Sec. 21, T27N, R13W
Rio Arriba County, New MexicoFEDERAL

SAN JUAN

Gentlemen:

The above referred to location was originally staked as an orthodox location. The footages were changed to the current location at the request of NIIP due to the fact that the original footages fell into the circular pattern of the irrigation pipe. Therefore, we request approval of this location.

Letters have been sent by certified mail to all offset acreage holders advising them of this location and requesting them to advise your office of their response to this proposal.

Thank you for your assistance in this matter.

Yours truly,

MERRION OIL & GAS CORPORATION

Steve S. Dunn
Steve S. Dunn, Operations Manager

SSD/am

Enc.

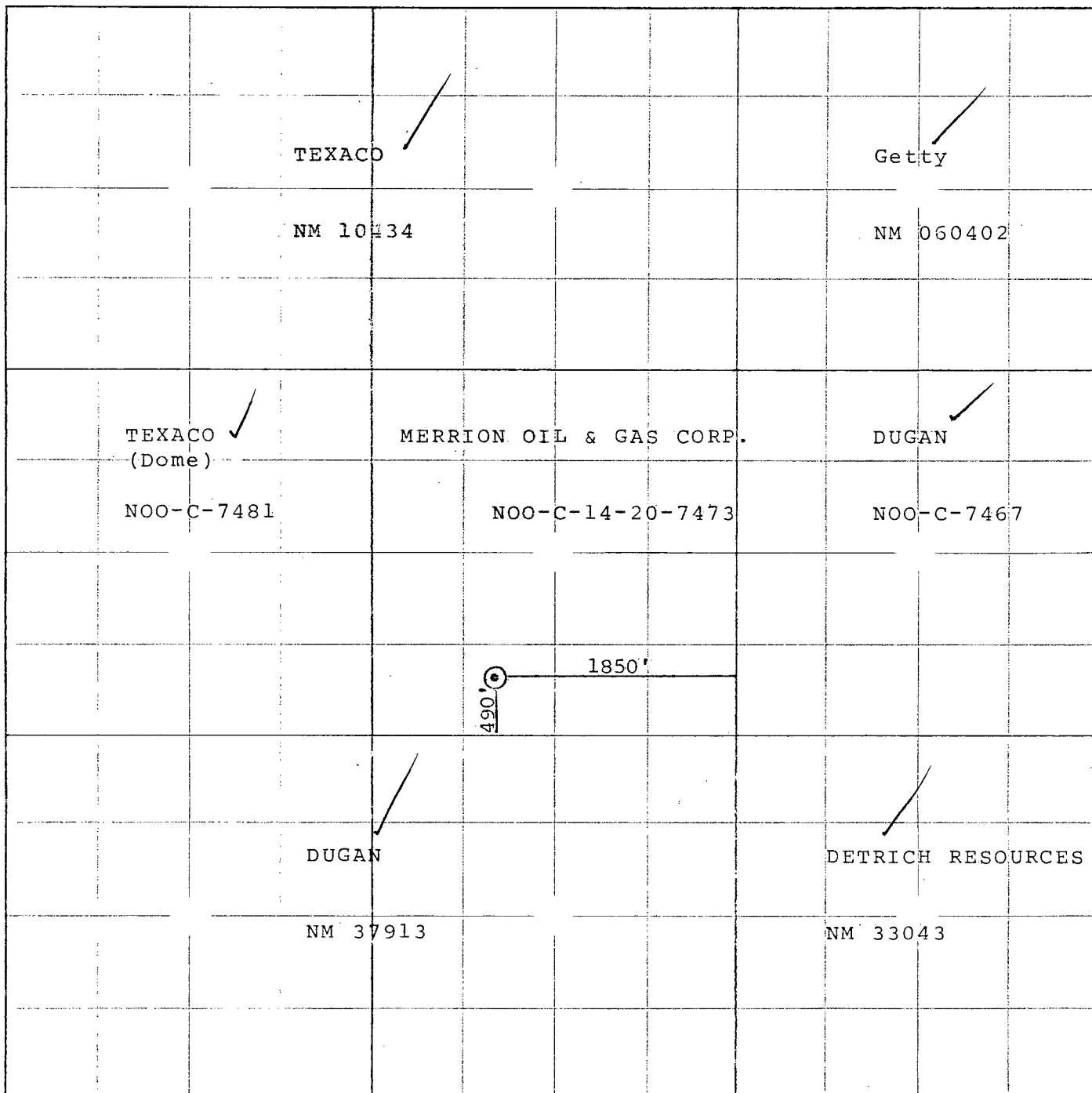
490' FSL & 1850' FEL,
SW/4 SE/4 OF Sec 21, T27N, R13W
SAN JUAN County, N.M.
~~SW/4 SE/4 OF~~

Per telephone conversation
with Merrion Oil & Gas

5/8/84
SPD


MERRION OIL & GAS CORPORATION
Charley No. 2
Sec. 21, T27N, R13W
San Juan County, New Mexico

TOWNSHIP 27N RANGE 13W COUNTY San Juan STATE New Mexico



MERRION OIL & GAS CORPORATION

P. O. Box 1017
FARMINGTON, NEW MEXICO 87499



April 25, 1984

State of New Mexico
Energy and Minerals Department
Oil Conservation Division
P. O. Box 2088
Santa Fe, New Mexico 87501

Re: Charley No. 2
490' FSL and 1850' FEL
Sec. 21, T27N, R13W
San Juan County, New Mexico

Gentlemen:

The original letter which was sent to you regarding the unorthodox location for the above captioned letter contained the wrong section, township and range. This location was placed at these footages at the request of NIIP because the original footages fell into the circular pattern of the irrigation pipe.

Letters were sent out by certified mail to all of the offset acreage holders advising them of this location. These offset holders have responded. We therefore request that approval be given for this location.

Thank you for your assistance in this matter.

Yours truly,

MERRION OIL & GAS CORPORATION

Steve S. Dunn, Operations Manager

SSD/am

cc: Frank Chavez



STATE OF NEW MEXICO
ENERGY AND MINERALS DEPARTMENT

OIL CONSERVATION DIVISION
AZTEC DISTRICT OFFICE


FILE
NSL-1817

1000 RIO BRAZOS ROAD
AZTEC, NEW MEXICO 87410
(505) 334-6178

OIL CONSERVATION DIVISION
BOX 2088
SANTA FE, NEW MEXICO 87501

DATE 5-1-84

RE: Proposed MC _____
Proposed DHC _____
Proposed NSL X _____
Proposed SWD _____
Proposed WFX _____
Proposed PMX _____



OIL CONSERVATION DIVISION
SANTA FE

Gentlemen:

I have examined the application dated 3-23-84
for the Merrion Oil & Gas Corp. Charley #2 0-21-27N-13W
Operator Lease and Well No. Unit, S-T-R

and my recommendations are as follows:

Approved -

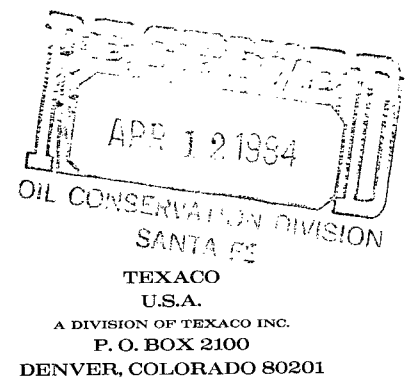

Yours truly,

Em Busch

Joe Ramey approved
Verbally 5-4-84

FILE NSL-1817

PRODUCING DEPARTMENT
DENVER DIVISION



April 6, 1984

RE: MERRION OIL AND GAS CORPORATION
CHARLEY NO.2
SAN JUAN COUNTY, NEW MEXICO

New Mexico Oil Conservation Division
P. O. Box 2088
Sante Fe, New Mexico 87501

By their letter of March 23, 1984, Merrion Oil and Gas Corporation requests waiver for a proposed well at unorthodox location at 490' FSL and 1850' FEL, Section 21-T27N-R13W, San Juan County, New Mexico.

Texaco, as Operator of offset acreage, does not object to the aforesaid well location.


Very truly yours,



P. R. Monticello
Petroleum Engineering Manager

FSH:dah

cc: Merrion Oil and Gas Corporation
P. O. Box 1017
Farmington, New Mexico 87499



Getty Oil Company | Three Park Central, Suite 700, 1515 Arapahoe St., Denver, CO 80202 • 303/623-4200

R. J. Hamilton, Production Manager
Denver Exploration and Production District

March 28, 1984

State of New Mexico
Oil Conservation Division
P.O. Box 2088
Santa Fe, New Mexico 87501

Attention: Mr. Joe D. Ramey, Director


RE: CHARLEY NO. 2
UNORTHODOX LOCATION
490' FSL, 1850' FEL
SEC. 21, T27N, R13W
SAN JUAN COUNTY, NEW MEXICO

Gentlemen:

Merrion Oil and Gas Corporation has filed for an unorthodox well location described above as their Charley No. 2.

Getty Oil Company, as an offset operator, has no objection to approval of the location.

Very truly yours,

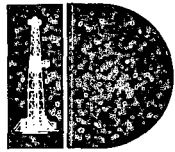

R. J. Hamilton

WJH
AWL:sat

cc: Merrion Oil and Gas Corp.
P.O. Box 1017
Farmington, New Mexico 87499
Attn: Mr. Steve Dunn

*Silbert - Joe R.
gave verbal
approval for
this on May 2, 84
8:30 a.m.
to Ernie in Aztec.*


File NSL- 1817



**DIETRICH
RESOURCES CORPORATION**

410 SEVENTEENTH STREET • SUITE 2450 • DENVER, COLORADO 80202 • TELEPHONE (303) 534-6080

April 16, 1984



State of New Mexico
Energy and Minerals Department
Oil Conservation Division
Post Office Box 2088
Santa Fe, New Mexico 87501

Re: DIETRICH RESOURCES CORPORATION
Prospect No. NM-50 NW Gallegos II
Lease #NM-50-001 USA-NM-33043
W/2 Section 27-T27N-R13W, NMPM
San Juan County, State of New Mexico

Gentlemen:

By letter dated April 9, 1984 Merrion Oil & Gas Corporation informed this company of the intention of Merrion Oil & Gas Corporation to drill a test well at a location 490' from the South line and 1,850' from the East line of Section 21, Township 27 North, Range 13 West, NMPM, San Juan County, State of New Mexico. Since this location is at an irregular location and will be an exception to normal spacing, it was the request of Merrion Oil & Gas Corporation that Dietrich Resources Corporation inform the Oil Conservation Division of the State of New Mexico there was no objection on the part of this company to such location.

Dietrich Resources Corporation is the owner of the oil and gas lease set forth in the caption hereof and does not object to the location proposed to be drilled by Merrion Oil & Gas Corporation as set forth above and as identified as the Charley No. 2.

Very truly yours,

DIETRICH RESOURCES CORPORATION

By

Paul McBride

Executive Vice President

pm/s

Page -2-

New Mexico Oil Conservation Commission

April 16, 1984

copy for: State of New Mexico

Energy and Minerals Department

Oil Conservation Division

District Office for Northwest New Mexico

1000 Rio Brazos Road

Aztec, New Mexico 87410

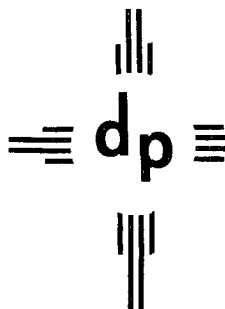
Attention: Mr. Frank Chavez, Supervisor-District #3

Merrion Oil & Gas Corporation


Post Office Box 1017

Farmington, New Mexico 87499

Attention: Mr. Steve S. Dunn, Operations Manager



dugan production corp.



OIL CONSERVATION DIVISION
SANTA FE



March 26, 1984

New Mexico Oil Conservation Division
P.O. Box 2088
Santa Fe, NM 87501

FILE NSL - 1817

Attn: Joe Ramey, Director

Re: Merrion Oil & Gas Corporation
Charley #2 Well
Application for Unorthodox Location
490' FSL and 1850' FEL
Sec. 21, T27N, R13W
San Juan Co., NM

Gentlemen:

Dugan Production Corp. is the owner of a lease which offsets the above referenced well location. Please be advised that Dugan Production Corp. has no objection to the above referenced application for unorthodox location.

Sincerely,

Tommy Roberts
General Counsel

TR:nw

cc: Merrion Oil & Gas Corp.
P.O. Box 1017
Farmington, NM 87499

Frank Chavez
New Mexico Oil Conservation Division
1000 Rio Brazos Road
Aztec, NM 87410

Vicinity Map for
Merrion Oil & Gas Corp #2 Charley
490'FS 1850'FE 21-27N-13W
San Juan County New Mexico

2010 000
FEET
T. 26 N.

T. 27 N.

32'30"

4047

4048

4357 III SE
(KIRTLAND SE)
MORGAN LAKE 16 MI.

451

357

453