

District I
1625 N. French Dr. Hobbs, NM 88240
District II
1301 W. Grand Avenue, Artesia, NM 88210
District III
1000 Rio Brazos Road, Aztec, NM 87410
District IV
1220 S. St. Francis Dr., Santa Fe, NM 87505

State of New Mexico
Energy Minerals and Natural
Resources
Oil Conservation Division
1220 South St. Francis Dr.
Santa Fe, NM 87505

Form C-141
Revised March 17, 1999

Submit 2 Copies to appropriate
District Office in accordance
with Rule 116 on back
side of form

Release Notification and Corrective Action

OPERATOR

☒ Initial Report ☐ Final Report

Name of Company EOG Resources, Inc.	Contact Hector Serna
Address PO Box 2267, Midland, TX 79702	Telephone No. 505-631-0528 505-395-2285
Facility Name Madera Ridge 24 #1	Facility Type Pipeline

Surface Owner: State of New Mexico	Mineral Owner: State of New Mexico	Case No. NM 0501403
------------------------------------	------------------------------------	--------------------------------

LOCATION OF RELEASE

API 30 025 29008

Unit Letter J	Section 24	Township 24S	Range 33E	Feet from the 1980'	North/South Line South	Feet from the 1980'	East/West Line East	County Lea
---------------	------------	--------------	-----------	---------------------	------------------------	---------------------	---------------------	------------

NATURE OF RELEASE

WTR 60

Type of Release: Gas and Water	Volume of Release None	Volume Recovered None
Source of Release Gas Pipeline Leak(s)	Date and Hour of Occurrence Unknown	Date and Hour of Discovery 7/26/2007 12:00 Noon
Was Immediate Notice Given? <input type="checkbox"/> Yes <input type="checkbox"/> No <input checked="" type="checkbox"/> Not Required	If YES, To Whom? Immediate Supervisors	WHO IN OCD? EOG Midland Division
By Whom? Hector Serna / Raymie Abney	Date and Hour 7/26/2007 12:00 Noon	
Was a Watercourse Reached? <input type="checkbox"/> Yes <input checked="" type="checkbox"/> No	If YES, Volume Impacting the Watercourse.	

If a Watercourse was Impacted, Describe Fully.
NA

Describe Cause of Problem and Remedial Action Taken.




Gas pipeline developed 2 leaks approximately 2.640 ft. southeast of facility. Shut in gas supply to pipeline and notified immediate supervisors.

NEED CHLORIDE CONTENT OF WTR SPILLED, & GRAVITY OF OIL -

Describe Area Affected and Cleanup Action Taken.

Pasture land. Shut in gas supply to pipeline. Initiated one calls. Contacted proper authorities. Set up routine maintenance check on pipelines

I hereby certify that the information given above is true and complete to the best of my knowledge and understand that pursuant to NMOCD rules and regulations all operators are required to report and/or file certain release notifications and perform corrective actions for releases which may endanger public health or the environment. The acceptance of a C-141 report by the NMOCD marked as "Final Report" does not relieve the operator of liability should their operations have failed to adequately investigate and remediate contamination that pose a threat to ground water, surface water, human health or the environment. In addition, NMOCD acceptance of a C-141 report does not relieve the operator of responsibility for compliance with any other federal, state, or local laws and/or regulations.

Signature: 	OIL CONSERVATION DIVISION	
Printed Name: Hector Serna	Approved by: District Supervisor 	
Title: Production Foreman	Approval Date: 8.7.07	Expiration Date: 9.7.07
Date: 7/27/2007	Phone: 1-505-395-2285	Conditions of Approval: 
		Attached <input type="checkbox"/>

* Attach Additional Sheets If Necessary

① SPILL 725 BBL - DELINEATION & CLEANUP PLAN REQUIRED FOR OCD APPROVAL BY

② THIS FORM IS OUTDATED

③ USE RP # ON CORRESPONDENCE

RP # 1512