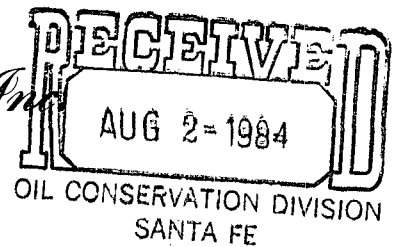


Duplicated application

Consolidated Oil & Gas, Inc.

P. O. BOX 2038
FARMINGTON, NEW MEXICO 87499
(505) 632-8056

July 31, 1984



Joe D. Ramey
New Mexico Oil Conservation Division
P. O. Box 2088
Santa Fe, New Mexico 87501

NSL- 1841
RULE 104 FI
Release Immediately

Re: Application for Administrative Approval of Unorthodox
Location for Consolidated Oil & Gas, Inc.
Candado 1E, Blanco Mesa Verde, 1993' FSL & 1600' FEL,
Sec 15, T26N, R7W, Rio Arriba Co., New Mexico

Dear Mr. Ramey:

Blanco mesa Verde Pool
Federal lease

S/2 OF Sec. 15
dedicated

We hereby request approval to complete the Mesa Verde zone in an unorthodox location for the subject well. Copies of the well location plat, topographic map, and a map showing offsetting operators are attached for your reference.

Approval to drill and complete the Basin Dakota zone was given on July 11, 1984. The well was originally moved to an unorthodox location to avoid a bluff to the south and a pipeline branch running through the orthodox location.

A copy of this application is being submitted to all off-setting operators by certified mail with a request that they furnish your office with a waiver of objection and return one copy of the same to Consolidated.

Yours very truly,

D. E. Richardson
Production & Drilling Sup't.

Attachments

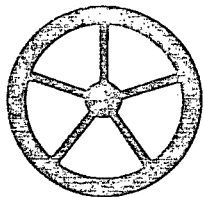
WLC/br

cc: N. M. Oil Conservation Division, Aztec
B. L. M., Farmington
Depco Incorporated, Denver
Caulkins Oil Company, Bloomfield

WAIVER

_____ hereby waives objection to the
above application for unorthodox location:

Date: _____ By: _____



Consolidated Oil & Gas, Inc.

P. O. BOX 2038
FARMINGTON, NEW MEXICO 87499
(505) 632-8056

July 31, 1984

Depco Incorporated
Attn: Mr. Keith Ranum, Land Department
1000 Petroleum Bldg.
Denver, CO 80202


Re: Waiver for Administrative Approval of Unorthodox
Location for Consolidated Oil & Gas, Inc.
Candado 1E, Blanco Mesa Verde, 1993' FSL & 1600' FEL
Sec 15, T26N, R7W, Rio Arriba Co., New Mexico

Dear Mr. Ranum:

We are requesting a waiver from Depco Incorporated to complete the Mesa Verde zone in an unorthodox location offsetting your lease, number NM 00202(Fee). Copies of offset operator and topographical maps indicating the proposed location are enclosed. Approval to drill and complete this well to the Dakota zone in an unorthodox location was given on July 11, 1984.


At your earliest convenience, please sign and return each waiver to the New Mexico Oil Conservation Division and Consolidated Oil & Gas, Inc. Return envelopes are enclosed for your convenience. If you object to the proposed well completion, please provide a letter stating same to each office.

Yours very truly,


D. E. Richardson
Production & Drilling Sup't.

Enclosures
WLC/br

cc: N. M. Oil Conservation Division, Santa Fe
N. M. Oil Conservation Division, Aztec
B. L. M., Farmington



Consolidated Oil & Gas, Inc.

P. O. BOX 2038
FARMINGTON, NEW MEXICO 87499
(505) 632-8056

July 31, 1984

Caulkins Oil Company
Attn: Mr. Charles Verquer
Albuquerque Hwy.
Bloomfield, New Mexico 87413

Re: Waiver for Administrative Approval of Unorthodox
Location for Consolidated Oil & Gas, Inc.
Candado 1E, Blanco Mesa Verde, 1993' FSL & 1600' FEL,
Sec 15, T26N, R7W, Rio Arriba Co., New Mexico

Dear Mr. Verquer:

We are requesting a waiver from Caulkins Oil Company to complete the Mesa Verde zone in an unorthodox location offsetting your lease numbers NM 03733 and NM 03381. Copies of offset operator and topographical maps indicating the proposed location are enclosed. Approval to drill and complete this well to the Dakota zone in an unorthodox location was given on July 11, 1984.

At your earliest convenience, please sign and return each waiver to the New Mexico Oil Conservation Division and Consolidated Oil & Gas, Inc. Return envelopes are enclosed for your convenience. If you object to the proposed well completion, please provide a letter stating same to each office.

Yours very truly,

D. E. Richardson
Production & Drilling Sup't.

Enclosures
WLC/br

cc: N. M. Oil Conservation Division, Santa Fe
N. M. Oil Conservation Division, Aztec
B. L. M., Farmington



STATE OF NEW MEXICO
ENERGY AND MINERALS DEPARTMENT

OIL CONSERVATION DIVISION
AZTEC DISTRICT OFFICE

1000 RIO BRAZOS ROAD
AZTEC, NEW MEXICO 87410
(505) 334-6178

OIL CONSERVATION DIVISION
BOX 2088
SANTA FE, NEW MEXICO 87501

DATE 7-5-84

RE: Proposed MC _____
Proposed DHC _____
Proposed NSL X _____
Proposed SWD _____
Proposed WFX _____
Proposed PHX _____

Gentlemen:


I have examined the application dated 6-22-84
for the Consolidated Oil & Gas Co. Canada #16 J-15-26N-7W
Operator Lease and Well No. Unit, S-T-R

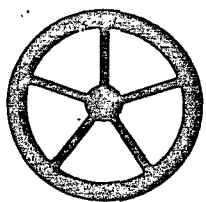
and my recommendations are as follows:

Approve

Yours truly,

Erin Busch





Consolidated Oil & Gas, Inc.

P. O. BOX 2038
FARMINGTON, NEW MEXICO 87499
(505) 632-8056

June 21, 1984

JUL 16 1984
RECEIVED

Joe D. Ramey
New Mexico Oil Conservation Division
P. O. Box 2088
Santa Fe, New Mexico 87501

Re: Application for Administrative Approval of Unorthodox
Location for Consolidated Oil & Gas, Inc.
Candado 1E, Basin Dakota, 1993' FSL & 1600' FEL,
Sec 15, T26N, R7W, Rio Arriba Co., New Mexico

Dear Mr. Ramey:

We hereby request approval of an unorthodox location for the
subject well. Copies of the well location plat, topographic
map, and a map showing offsetting operators are attached
for your reference.

The proposed unorthodox location is necessary due to a
bluff to the south and a pipeline branch running through
the orthodox location. The well location was moved 143' to
the north to avoid these two obstacles. Another pipeline
runs north and east of the new unorthodox location.

A copy of this application is being submitted to all off-
setting operators by certified mail with a request that
they furnish your office with a waiver of objection and
return one copy of the same to Consolidated.

Yours very truly,

D. E. Richardson
Production & Drilling Sup't.

Attachments

WLC/br

cc: N.M. Oil Conservation Division, Aztec
B.L.M., Farmington
Depco Incorporated, Denver
Caulkins Oil Company, Denver


Caulkins Oil Company

WAIVER

herby waives objection to the
above application for unorthodox location.


Date: 7-12-84

By: Amal S. Patel



Consolidated Oil & Gas, Inc.

P. O. BOX 2038
FARMINGTON, NEW MEXICO 87499
(505) 632-8056



June 21, 1984

Joe D. Ramey
New Mexico Oil Conservation Division
P. O. Box 2088
Santa Fe, New Mexico 87501

Re: Application for Administrative Approval of Unorthodox
Location for Consolidated Oil & Gas, Inc.
Candado 1E, Basin Dakota, 1993' FSL & 1600' FEL,
Sec 15, T26N, R7W, Rio Arriba Co., New Mexico

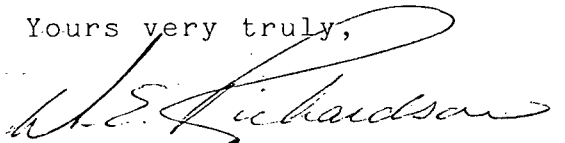
Dear Mr. Ramey:

We hereby request approval of an unorthodox location for the
subject well. Copies of the well location plat, topographic
map, and a map showing offsetting operators are attached
for your reference.

The proposed unorthodox location is necessary due to a
bluff to the south and a pipeline branch running through
the orthodox location. The well location was moved 143' to
the north to avoid these two obstacles. Another pipeline
runs north and east of the new unorthodox location.

A copy of this application is being submitted to all off-
setting operators by certified mail with a request that
they furnish your office with a waiver of objection and
return one copy of the same to Consolidated.

Yours very truly,


D. E. Richardson
Production & Drilling Sup't.

Attachments

WLC/br

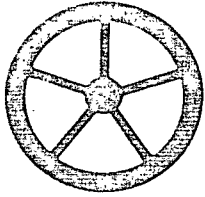
cc: N.M. Oil Conservation Division, Aztec
B.L.M., Farmington
Depco Incorporated, Denver
Caulkins Oil Company, Denver

WAIVER


DEPCO, Inc. hereby waives objection to the
above application for unorthodox location.

Date: June 26, 1984

By: 



FILE NSL-1841



Consolidated Oil & Gas, Inc.

P. O. BOX 2038
FARMINGTON, NEW MEXICO 87499
(505) 632-8056

July 31, 1984

Joe D. Ramey
New Mexico Oil Conservation Division
P. O. Box 2088
Santa Fe, New Mexico 87501

Re: Application for Administrative Approval of Unorthodox
Location for Consolidated Oil & Gas, Inc.
Candado 1E, Blanco Mesa Verde, 1993' FSL & 1600' FEL,
Sec 15, T26N, R7W, Rio Arriba Co., New Mexico

Dear Mr. Ramey:

We hereby request approval to complete the Mesa Verde zone
in an unorthodox location for the subject well. Copies of
the well location plat, topographic map, and a map showing
offsetting operators are attached for your reference.

Approval to drill and complete the Basin Dakota zone was
given on July 11, 1984. The well was originally moved to
an unorthodox location to avoid a bluff to the south and
a pipeline branch running through the orthodox location.

A copy of this application is being submitted to all off-
setting operators by certified mail with a request that
they furnish your office with a waiver of objection and
return one copy of the same to Consolidated.

Yours very truly,

D. E. Richardson
Production & Drilling Sup't.


Attachments
WLC/br

cc: N. M. Oil Conservation Division, Aztec
B. L. M., Farmington
Depco Incorporated, Denver
Caulkins Oil Company, Bloomfield

WAIVER

Depco Inc. hereby waives objection to the
above application for unorthodox location.

Date: Aug 6, 1984 By: CD Crump




File NSL-1841

Consolidated Oil & Gas, Inc.

P. O. BOX 2038
FARMINGTON, NEW MEXICO 87499
(505) 632-8056

July 31, 1984



Joe D. Ramey
New Mexico Oil Conservation Division
P. O. Box 2088
Santa Fe, New Mexico 87501

Re: Application for Administrative Approval of Unorthodox
Location for Consolidated Oil & Gas, Inc.
Candado 1E, Blanco Mesa Verde, 1993' FSL & 1600' FEL,
Sec 15, T26N, R7W, Rio Arriba Co., New Mexico

Dear Mr. Ramey:

We hereby request approval to complete the Mesa Verde zone in an unorthodox location for the subject well. Copies of the well location plat, topographic map, and a map showing offsetting operators are attached for your reference.

Approval to drill and complete the Basin Dakota zone was given on July 11, 1984. The well was originally moved to an unorthodox location to avoid a bluff to the south and a pipeline branch running through the orthodox location.

A copy of this application is being submitted to all offsetting operators by certified mail with a request that they furnish your office with a waiver of objection and return one copy of the same to Consolidated.

Yours very truly,

D. E. Richardson
Production & Drilling Sup't.


Attachments
WLC/br

cc: N. M. Oil Conservation Division, Aztec
B. L. M., Farmington
Depco Incorporated, Denver
Caulkins Oil Company, Bloomfield

WAIVER

Caulkins Oil Co. hereby waives objection to the above application for unorthodox location.

Date: 8-2-84 By: Charles E. Verguer



P. O. BOX 2038
FARMINGTON, NEW MEXICO 87499
(505) 632-8056

Consolidated Oil & Gas, Inc.
RECEIVED
JUN 25 1984
CONSERVATION DIVISION
SANTA FE

June 21, 1984

NSL-1841
RULE 104FI AND
SPECIAL RULE 3 ORDER R-1670.
RELEASE JULY 15, 1984
OR until waivers arrive.

Joe D. Ramey
New Mexico Oil Conservation Division
P. O. Box 2088
Santa Fe, New Mexico 87501

Re: Application for Administrative Approval of Unorthodox
Location for Consolidated Oil & Gas, Inc.
Candado 1E, Basin Dakota, ^{Pool} 1993' FSL & 1600' FEL,
Sec 15, T26N, R7W, Rio Arriba Co., New Mexico

Dear Mr. Ramey: **5/2 OF SECTION 15 - dedicated acreage**

We hereby request approval of an unorthodox location for the subject well. Copies of the well location plat, topographic map, and a map showing offsetting operators are attached for your reference.

The proposed unorthodox location is necessary due to a bluff to the south and a pipeline branch running through the orthodox location. The well location was moved 143' to the north to avoid these two obstacles. Another pipeline runs north and east of the new unorthodox location.

A copy of this application is being submitted to all offsetting operators by certified mail with a request that they furnish your office with a waiver of objection and return one copy of the same to Consolidated.

Yours very truly,

D. E. Richardson
D. E. Richardson
Production & Drilling Sup't.

Attachments


WLC/br

cc: N.M. Oil Conservation Division, Aztec
B.L.M., Farmington
Depco Incorporated, Denver
Caulkins Oil Company, Denver

WAIVER

herby waives objection to the
above application for unorthodox location.

Date: _____ By: _____



Consolidated Oil & Gas, Inc.

P. O. BOX 2038
FARMINGTON, NEW MEXICO 87499
(505) 632-8056

June 21, 1984

Caulkins Oil Company
Attn: Mr. Arnold Raether
1600 Broadway, Ste. 2100
Denver, CO 80202

Re: Waiver for Administrative Approval of Unorthodox
Location for Consolidated Oil & Gas, Inc.
Candado 1E, Basin Dakota, 1993' FSL & 1600' FEL,
Sec 15, T26N, R7W, Rio Arriba Co., New Mexico

Dear Mr. Raether:

We are requesting a waiver from Caulkins Oil Company to drill the subject well in an unorthodox location offsetting your lease numbers NM 03733 and NM 03381. Copies of offset operator and topographical maps indicating the proposed location are enclosed. A bluff to the south and pipeline branch through the orthodox location requires us to move the stake 143' to the north. Another pipeline runs to the north and east of this new location.


Please sign and return each waiver to the New Mexico Oil Conservation Division and Consolidated Oil & Gas, Inc. Return envelopes are enclosed for your convenience. If you object to the proposed well location, please provide a letter stating same to each office.

Yours very truly,

D. E. Richardson
Production & Drilling Sup't.

WLC/br
Enclosures

cc: N.M. Oil Conservation Division, Santa Fe
N.M. Oil Conservation Division, Aztec
B.L.M., Farmington



Consolidated Oil & Gas, Inc.

P. O. BOX 2038
FARMINGTON, NEW MEXICO 87499
(505) 632-8056

June 21, 1984

Depco Incorporated
Attn: Mr. Keith Ranum, Land Department
1000 Petroleum Bldg.
Denver, CO 80202

Re: Waiver for Administrative Approval of Unorthodox
Location for Consolidated Oil & Gas, Inc.
Candado 1E, Basin Dakota, 1993' FSL & 1600' FEL,
Sec 15, T26N, R7W, Rio Arriba Co., New Mexico

Dear Mr. Ranum:

We are requesting a waiver from Depco Incorporated to drill the subject well in an unorthodox location offsetting your lease, number NM 00202(Fee). Copies of offset operator and topographical maps indicating the proposed location are enclosed. A bluff to the south and pipeline branch through the orthodox location requires us to move the stake 143' to the north. Another pipeline runs to the north and east of this new location.

At your earliest convenience, please sign and return each waiver to the New Mexico Oil Conservation Division and Consolidated Oil & Gas, Inc. Return envelopes are enclosed for your convenience. If you object to the proposed well location, please provide a letter stating same to each office.

Yours very truly,

D. E. Richardson
Production & Drilling Sup't.

Enclosures
WLC/br

cc: N.M. Oil Conservation Division, Santa Fe
N.M. Oil Conservation Division, Aztec
B.L.M., Farmington

All distances must be from the outer boundaries of the Section.

Operator CONSOLIDATED OIL & GAS, INC.			Lease CANDADO		Well No. 1E
Unit Letter J	Section 15	Township 26 NORTH	Range 7 WEST	County RIO ARriba	
Actual Footage Location of Well:					
1993 feet from the SOUTH		line and	1600 feet from the EAST		line
Ground Level Elev. 6106	Producing Formation Dakota	Pool Basin Dakota		Dedicated Acreage: 320 Acres	

1. Outline the acreage dedicated to the subject well by colored pencil or hachure marks on the plat below.
2. If more than one lease is dedicated to the well, outline each and identify the ownership thereof (both as to working interest and royalty).
3. If more than one lease of different ownership is dedicated to the well, have the interests of all owners been consolidated by communitization, unitization, force-pooling, etc?

☐ Yes ☐ No If answer is "yes," type of consolidation _____

If answer is "no," list the owners and tract descriptions which have actually been consolidated. (Use reverse side of this form if necessary.) _____

No allowable will be assigned to the well until all interests have been consolidated (by communitization, unitization, forced-pooling, or otherwise) or until a non-standard unit, eliminating such interests, has been approved by the Division

CERTIFICATION

I hereby certify that the information contained herein is true and complete to the best of my knowledge and belief.

Barney Jones

Name
Barney Jones

Position
Drilling Foreman

Company
Consolidated Oil & Gas, Inc.

Date
May 1, 1984

I hereby certify that the well location shown on this plat was plotted from field notes of a survey made by me or under my supervision, and that the same are true and correct to the best of my knowledge and belief.

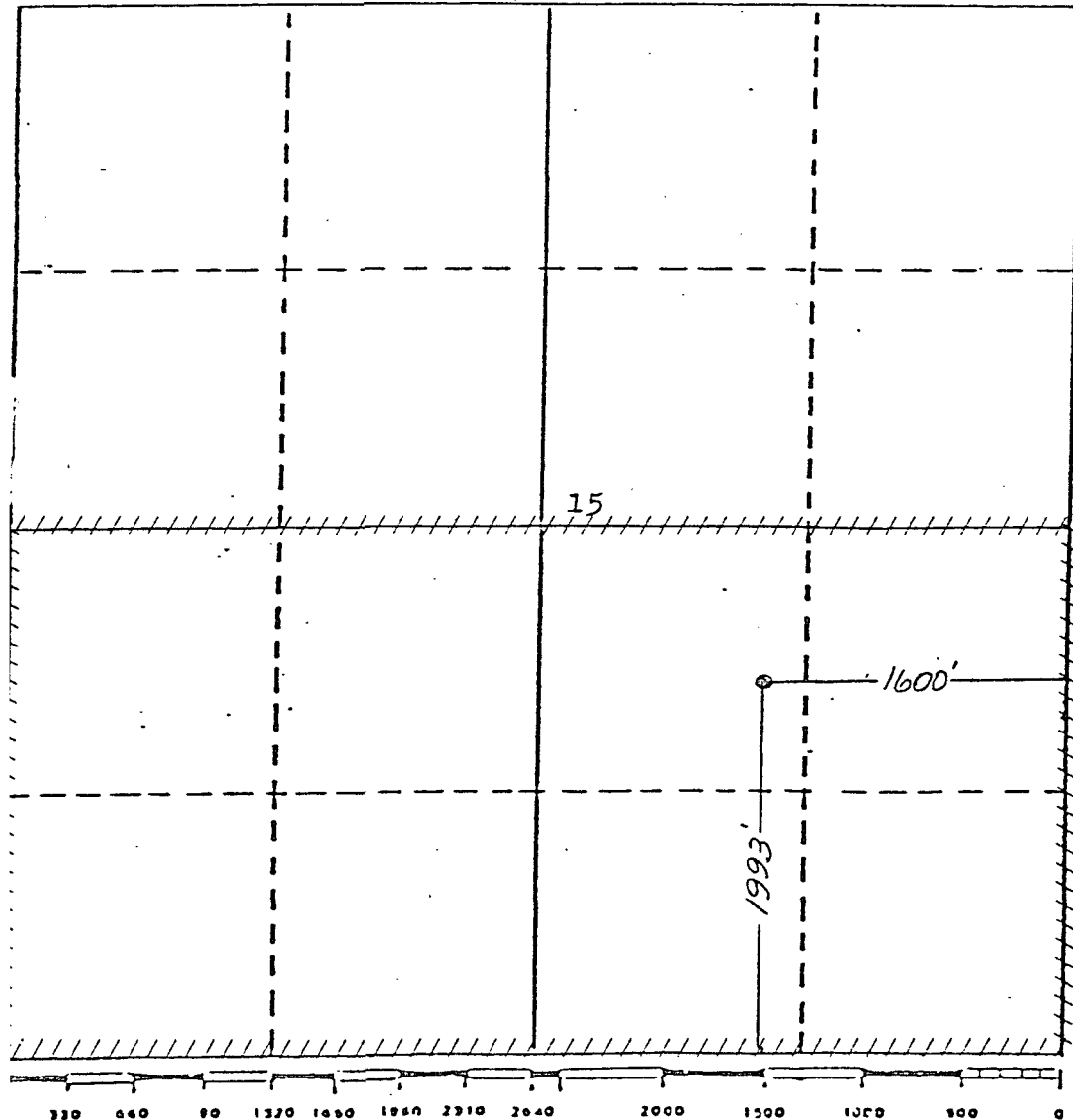


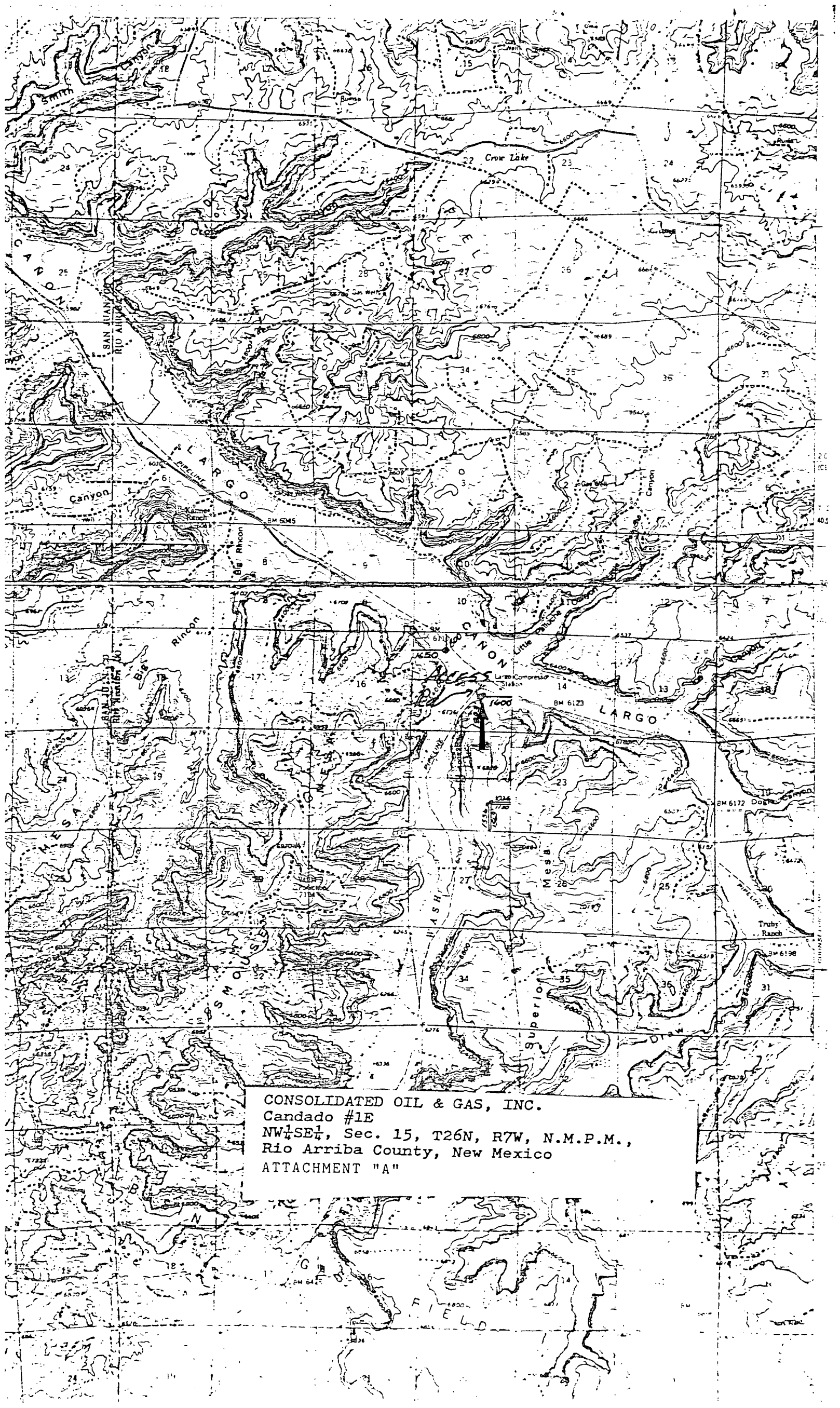
Date Surveyed
May 2, 1984

Registered Professional Engineer
and/or Land Surveyor

Michael Daly

Certificate No.
5992





CONSOLIDATED OIL & GAS, INC.
Candado #1E
NW $\frac{1}{4}$ SE $\frac{1}{4}$, Sec. 15, T26N, R7W, N.M.P.M.,
Rio Arriba County, New Mexico
ATTACHMENT "A"