


**Tenneco Oil**  
**Exploration and Production**  
A Tenneco Company

6162 South Willow Drive  
P.O. Box 3249  
Englewood, Colorado 80155  
(303) 740-4800



Western Rocky Mountain Division

May 30, 1984



**CERTIFIED MAIL**

New Mexico Oil Conservation Division  
P.O. Box 2088  
Santa Fe, NM 87501  
Attn: Joe D. Ramey

New Mexico Oil Conservation Division  
1000 Rio Brazos Road  
Aztec, NM 87401  
Attn: Frank Chavez

NSL-1843  
SPECIAL  
RULE 104 FI AND RULE 3  
ORDER R-1670-C

Release June 24, 1984  
(Immediately)

STATE LEASE

RE: Application for Unorthodox Location  
Warren 1E, 530' FNL, 1140' FWL  
Sec. 25, T28N, R9W  
San Juan County, New Mexico

DEDICATED ACREAGE W/2 OF SEC. 25  
BASIN DAKOTA POOL

Gentlemen:

Attached in duplicate (to each office) are a well location plat (C-102) with an ownership plat for the above referenced well.

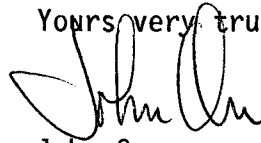
Tenneco staked this well in an orthodox location (1040' FNL, 1460' FWL). At the onsite inspection an archaeological site (SJC - 1081) was discovered. Due to the extremely eroded slopes, high bluffs to the west, and an El Paso Natural Gas well in the SWNENW, we have to move to an unorthodox location.

A copy of this application is being submitted to all offset operators by certified mail with a request that they furnish your Santa Fe office with a waiver of objection.

Page 2  
Application for Unorthodox Location  
May 30, 1984

Pursuant to the authority of Rule 104-F we respectfully request your approval of an exemption to the standard well location requirements.

Yours very truly,



John Orr  
Regulatory Analyst II

J0:gj  
Attachment

W A I V E R

\_\_\_\_\_ hereby waives objection to Tenneco Oil Company's application for unorthodox location for their Warren 1E, proposed above.

BY: \_\_\_\_\_

DATE: \_\_\_\_\_



## OIL CONSERVATION DIVISION

P. O. BOX 2088

SANTA FE, NEW MEXICO 87501

Form C-107  
Revised 10-1-72

STATE OF NEW MEXICO

ENERGY AND MINERALS DEPARTMENT

All distances must be from the outer boundaries of the Section.

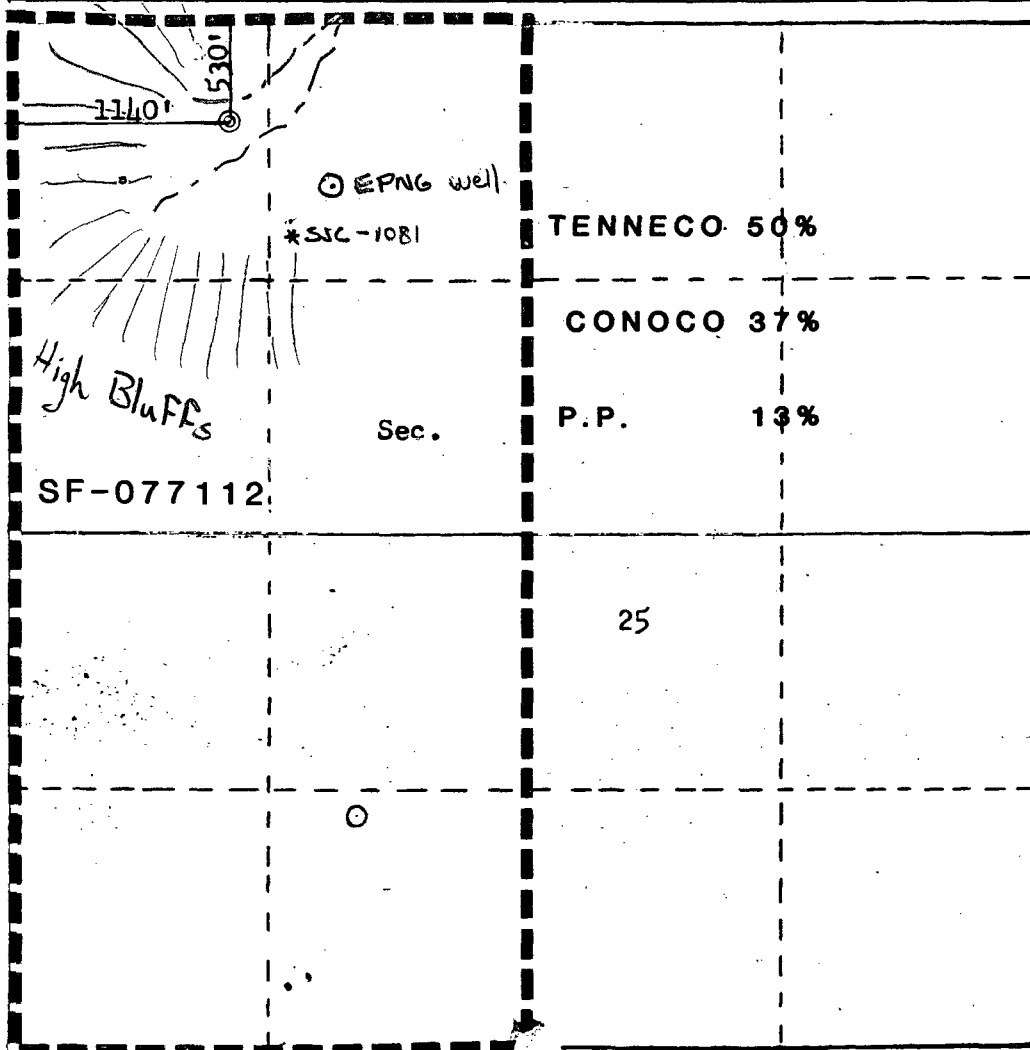
Operator <b>TENNECO OIL COMPANY</b>		Lease <b>WARREN</b>		Well No. <b>1E</b>
Unit Letter <b>D</b>	Section <b>25</b>	Township <b>28N</b>	Range <b>9W</b>	County <b>San Juan</b>
Actual Footage Location of Well: <b>530</b> feet from the <b>North</b> line and <b>1140</b> feet from the <b>West</b> line				
Ground Level Elev. <b>6037</b>	Producing Formation <b>Dakota</b>	Pool <b>Basin Dakota</b>	Dedicated Acreage: <b>320</b> Acres	

1. Outline the acreage dedicated to the subject well by colored pencil or hachure marks on the plat below.
2. If more than one lease is dedicated to the well, outline each and identify the ownership thereof (both as to working interest and royalty).
3. If more than one lease of different ownership is dedicated to the well, have the interests of all owners been consolidated by communitization, unitization, force-pooling, etc?

☐ Yes ☐ No If answer is "yes," type of consolidation \_\_\_\_\_

If answer is "no," list the owners and tract descriptions which have actually been consolidated. (Use reverse side of this form if necessary.) \_\_\_\_\_

No allowable will be assigned to the well until all interests have been consolidated (by communitization, unitization, forced-pooling, or otherwise) or until a non-standard unit, eliminating such interests, has been approved by the Commission.



## CERTIFICATION

I hereby certify that the information contained herein is true and complete to the best of my knowledge and belief.

Name

John Orr

Position

Regulatory Analyst II

Company

Tenneco Oil Company

Date

May 17, 1984

I hereby certify that the well location shown on this plat was plotted from field notes of actual surveys made by me or under my supervision, and that the same is true and correct to the best of my knowledge and belief.

Date Surveyed

April 16, 1984

Registered Professional Engineer  
and Land Surveyor

Fred B. Kerr Jr.

Certificate No. 3950

Scale: 1"=1000'

OFFSET OPERATORS:

El Paso Natural Gas Company  
P.O. Box 4990  
Farmington, NM 87499  
Attention: Don Reed

Amoco Production Company  
1670 Broadway  
Denver, CO 80202  
Attnetion: R.C. Brooke, Jr.



# OIL CONSERVATION DIVISION

STATE OF NEW MEXICO  
ENERGY AND MINERALS DEPARTMENT

P. O. BOX 2066  
SANTA FE, NEW MEXICO 87501

Form C-107  
Revised 10-1-72

All distances must be from the outer boundaries of the Section.

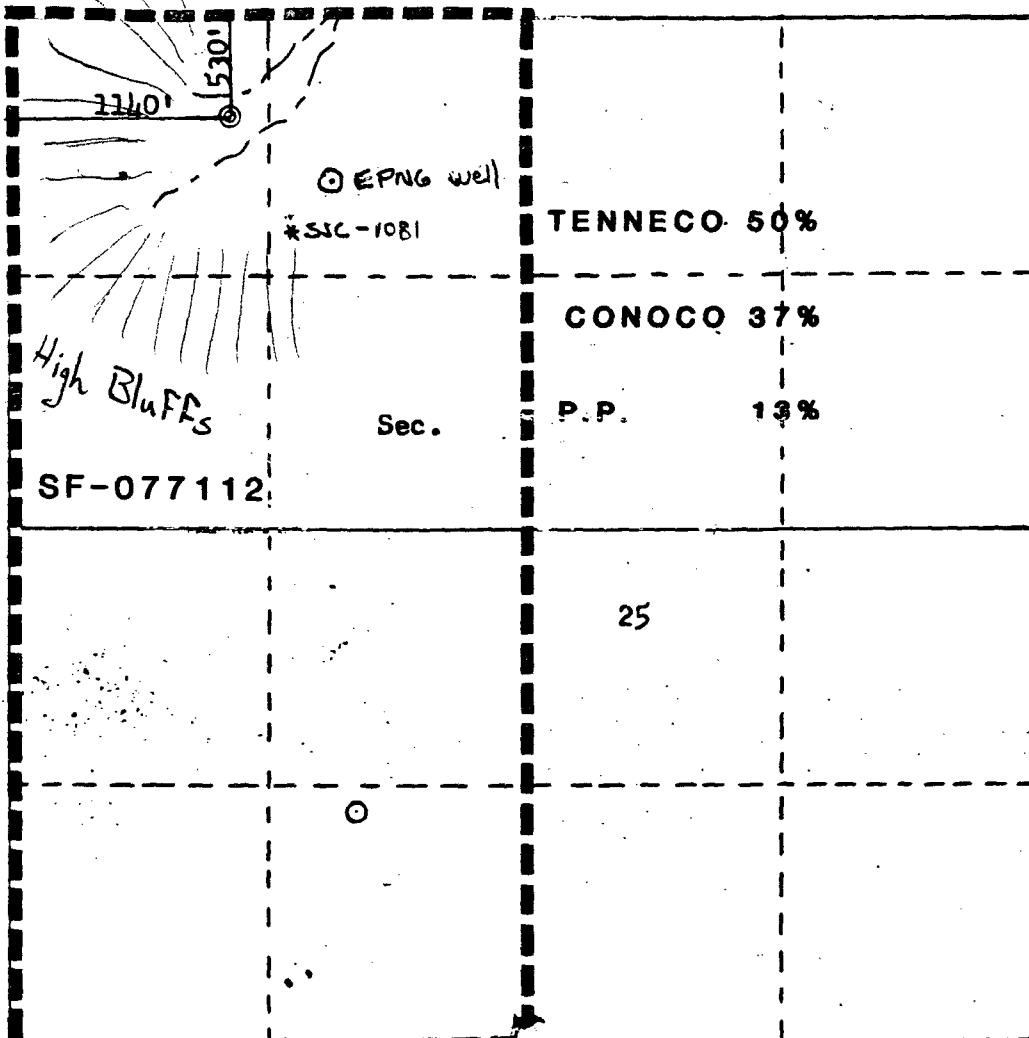
Operator <b>TENNECO OIL COMPANY</b>			Lease <b>WARREN</b>		Well No. <b>1E</b>
Unit Letter <b>D</b>	Section <b>25</b>	Township <b>28N</b>	Range <b>9W</b>	County <b>San Juan</b>	
Actual Footage Location of Well: <b>530</b> feet from the <b>North</b> line and <b>1140</b> feet from the <b>West</b> line					
Ground Level Elev. <b>6037</b>	Producing Formation <b>Dakota</b>		Pool <b>Basin Dakota</b>		Dedicated Acreage: <b>320</b> Acres

1. Outline the acreage dedicated to the subject well by colored pencil or hatchure marks on the plat below.
2. If more than one lease is dedicated to the well, outline each and identify the ownership thereof (both as to working interest and royalty).
3. If more than one lease of different ownership is dedicated to the well, have the interests of all owners been consolidated by communitization, unitization, force-pooling, etc?

☐ Yes ☐ No If answer is "yes," type of consolidation \_\_\_\_\_

If answer is "no," list the owners and tract descriptions which have actually been consolidated. (Use reverse side of this form if necessary.) \_\_\_\_\_

No allowable will be assigned to the well until all interests have been consolidated (by communitization, unitization, forced-pooling, or otherwise) or until a non-standard unit, eliminating such interests, has been approved by the Commission.



## CERTIFICATION

I hereby certify that the information contained herein is true and complete to the best of my knowledge and belief.

Name  
**John Orr**

Position  
**Regulatory Analyst II**

Company  
**Tenneco Oil Company**

Date  
**May 17, 1984**

I hereby certify that the well location shown on this plat was plotted from field notes of actual surveys made by me or under my supervision, and that the same is true and correct to the best of my knowledge and belief.

Date Surveyed  
**April 16, 1984**

Registered Professional Engineer and Land Surveyor

**Fred B. Kerr Jr.**

Certificate No. **3950**


Scale: 1"=1000'

**Tenneco Oil**  
**Exploration and Production**  
A Tenneco Company

6162 South Willow Drive  
P.O. Box 3249  
Englewood, Colorado 80155  
(303) 740-4800



Western Rocky Mountain Division



May 30, 1984

**CERTIFIED MAIL**

New Mexico Oil Conservation Division  
P.O. Box 2088  
Santa Fe, NM 87501  
Attn: Joe D. Ramey

New Mexico Oil Conservation Division  
1000 Rio Brazos Road  
Aztec, NM 87401  
Attn: Frank Chavez



RE: Application for Unorthodox Location  
Warren 1E, 530' FNL, 1140' FWL  
Sec. 25, T28N, R9W  
San Juan County, New Mexico

Gentlemen:

Attached in duplicate (to each office) are a well location plat (C-102) with an ownership plat for the above referenced well.

Tenneco staked this well in an orthodox location (1040' FNL, 1460' FWL). At the onsite inspection an archaeological site (SJC - 1081) was discovered. Due to the extremely eroded slopes, high bluffs to the west, and an El Paso Natural Gas well in the SWNEW, we have to move to an unorthodox location.

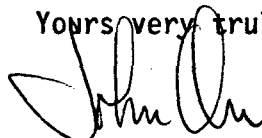
A copy of this application is being submitted to all offset operators by certified mail with a request that they furnish your Santa Fe office with a waiver of objection.



Page 2  
Application for Unorthodox Location  
May 30, 1984

Pursuant to the authority of Rule 104-F we respectfully request your approval of an exemption to the standard well location requirements.

Yours very truly,



John Orr  
Regulatory Analyst II

JO:gj  
Attachment

W A I V E R

El Paso Natural hereby waives objection to Tenneco Oil Company's application for unorthodox location for their Warren 1E, proposed above.

BY:



DATE:

6-4-84



STATE OF NEW MEXICO  
ENERGY AND MINERALS DEPARTMENT


OIL CONSERVATION DIVISION  
AZTEC DISTRICT OFFICE

1000 RIO BRAZOS ROAD  
AZTEC, NEW MEXICO 87410  
(505) 334-6178

OIL CONSERVATION DIVISION  
BOX 2088  
SANTA FE, NEW MEXICO 87501

DATE 6-24-84

RE: Proposed MC \_\_\_\_\_  
Proposed DHC \_\_\_\_\_  
Proposed NSL X \_\_\_\_\_  
Proposed SWD \_\_\_\_\_  
Proposed WFX \_\_\_\_\_  
Proposed PMX \_\_\_\_\_



Gentlemen:

I have examined the application dated 6-4-84  
for the Tenaroco Operator Warren #1E Lease and Well No. D-25-28N-9W Unit, S-T-R

and my recommendations are as follows:

Approved:  
\_\_\_\_\_  
\_\_\_\_\_  
\_\_\_\_\_  
\_\_\_\_\_  
\_\_\_\_\_

Yours truly,

Em Busch