

DATE IN 12/1/00	SUSPENSE 12/21/00	ENGINEER MS	LOGGED KW	TYPE NSL
--------------------	----------------------	----------------	--------------	-------------

ABOVE THIS LINE FOR DIVISION USE ONLY

33931713

NEW MEXICO OIL CONSERVATION DIVISION
- Engineering Bureau -

ADMINISTRATIVE APPLICATION COVERSHEET

THIS COVERSHEET IS MANDATORY FOR ALL ADMINISTRATIVE APPLICATIONS FOR EXCEPTIONS TO DIVISION RULES AND REGULATIONS

Application Acronyms:

[NSP-Non-Standard Proration Unit] [NSL-Non-Standard Location]
[DD-Directional Drilling] [SD-Simultaneous Dedication]
[DHC-Downhole Commingling] [CTB-Lease Commingling] [PLC-Pool/Lease Commingling]
[PC-Pool Commingling] [OLS - Off-Lease Storage] [OLM-Off-Lease Measurement]
[WFX-Waterflood Expansion] [PMX-Pressure Maintenance Expansion]
[SWD-Salt Water Disposal] [IPI-Injection Pressure Increase]
[EOR-Qualified Enhanced Oil Recovery Certification] [PPR-Positive Production Response]


[1] TYPE OF APPLICATION - Check Those Which Apply for [A]

[A] Location - Spacing Unit - Directional Drilling
☒ NSL ☐ NSP ☐ DD ☐ SD

Check One Only for [B] and [C]

[B] Commingling - Storage - Measurement
☐ DHC ☐ CTB ☐ PLC ☐ PC ☐ OLS ☐ OLM

[C] Injection - Disposal - Pressure Increase - Enhanced Oil Recovery
☐ WFX ☐ PMX ☐ SWD ☐ IPI ☐ EOR ☐ PPR



[2] NOTIFICATION REQUIRED TO: - Check Those Which Apply, or ☐ Does Not Apply

[A] ☐ Working, Royalty or Overriding Royalty Interest Owners

[B] ☒ Offset Operators, Leaseholders or Surface Owner

[C] ☐ Application is One Which Requires Published Legal Notice

[D] ☐ Notification and/or Concurrent Approval by BLM or SLO
U.S. Bureau of Land Management - Commissioner of Public Lands, State Land Office

[E] ☐ For all of the above, Proof of Notification or Publication is Attached, and/or,


[F] ☐ Waivers are Attached

[3] INFORMATION / DATA SUBMITTED IS COMPLETE - Statement of Understanding

I hereby certify that I, or personnel under my supervision, have read and complied with all applicable Rules and Regulations of the Oil Conservation Division. Further, I assert that the attached application for administrative approval is accurate and complete to the best of my knowledge and where applicable, verify that all interest (WI, RI, ORRI) is common. I understand that any omission of data, information or notification is cause to have the application package returned with no action taken.

Note: Statement must be completed by an individual with supervisory capacity.

Print or Type Name: Mary Corley Signature: [Signature] Title: Sr. Regulatory Analyst Date: 11/30/2000



Amoco Production Company

A Part of the BP Amoco Group
501 WestLake Park Blvd.
Houston, TX 77079-3092

Phone: 281-366-4491

November 28, 2000

Ms. Lori Wrotenbery, Director
New Mexico Oil Conservation Division
2040 S. Pacheco Street
P.O. Box 6429
Santa Fe, NM 87505

Application For Unorthodox Location
Florance Well No. 44E
340' FEL, 480' FSL, Section 31-T30N-R08W
Blanco Mesaverde Pool
San Juan County, New Mexico

Amoco Production Company hereby requests administrative approval for an unorthodox well location for the Florance well no. 44E in the Blanco Mesaverde Pool. The subject well was originally drilled in 1984 and completed in the Dakota formation. It is our intent to abandon the current Dakota completion and recomplete to the Mesaverde. The spacing unit for this well is the E/2 Section 31 as shown on attached C-102. Also attached is a 9 section plat with the subject well and surrounding wells identified. Approval for this unorthodox location is required since the well does not conform to the Mesaverde location requirements that stipulated that a well be no closer than 660' to the East and West lines of a GPU.

Burlington Resources is the only affected offset operator and is being furnished a copy of this application by certified mail return receipt requested.

Your attention to this matter is greatly appreciated. Should you have any questions concerning this application please do not hesitate to call me at 281-366-4491.

Sincerely,


Mary Corley

cc: Frank Chavez, Supervisor
NMOCD District III
1000 Rio Brazos Road
Aztec, NM 87410

Burlington Resources
P.O. Box 4289
Farmington, NM 87499-4289

DISTRICT I

P.O. Box 1980, Hobbs, NM 88240

DISTRICT II

311 South First., Artesia, NM 88210

DISTRICT III

1000 Rio Brazos Rd., Aztec, NM 87410

DISTRICT IV

2040 South Pacheco, Santa Fe, NM 87505

State of New Mexico
Energy, Minerals and Natural Resources Department**OIL CONSERVATION DIVISION**2040 South Pacheco
Santa Fe, New Mexico 87505

Form C-102

Revised October 18, 1994

Submit to Appropriate District Office

State Lease - 4 Copies

Fee Lease - 3 Copies

WELL LOCATION AND ACREAGE DEDICATION PLAT

API Number 30-045-26061	Pool Code 72319	Pool Name Blanco Mesaverde
Property Code 000518	Property Name Florance	Well Number 44
OGRID No. 000778	Operator Name AMOCO PRODUCTION COMPANY	Elevation 5878'

Surface Location

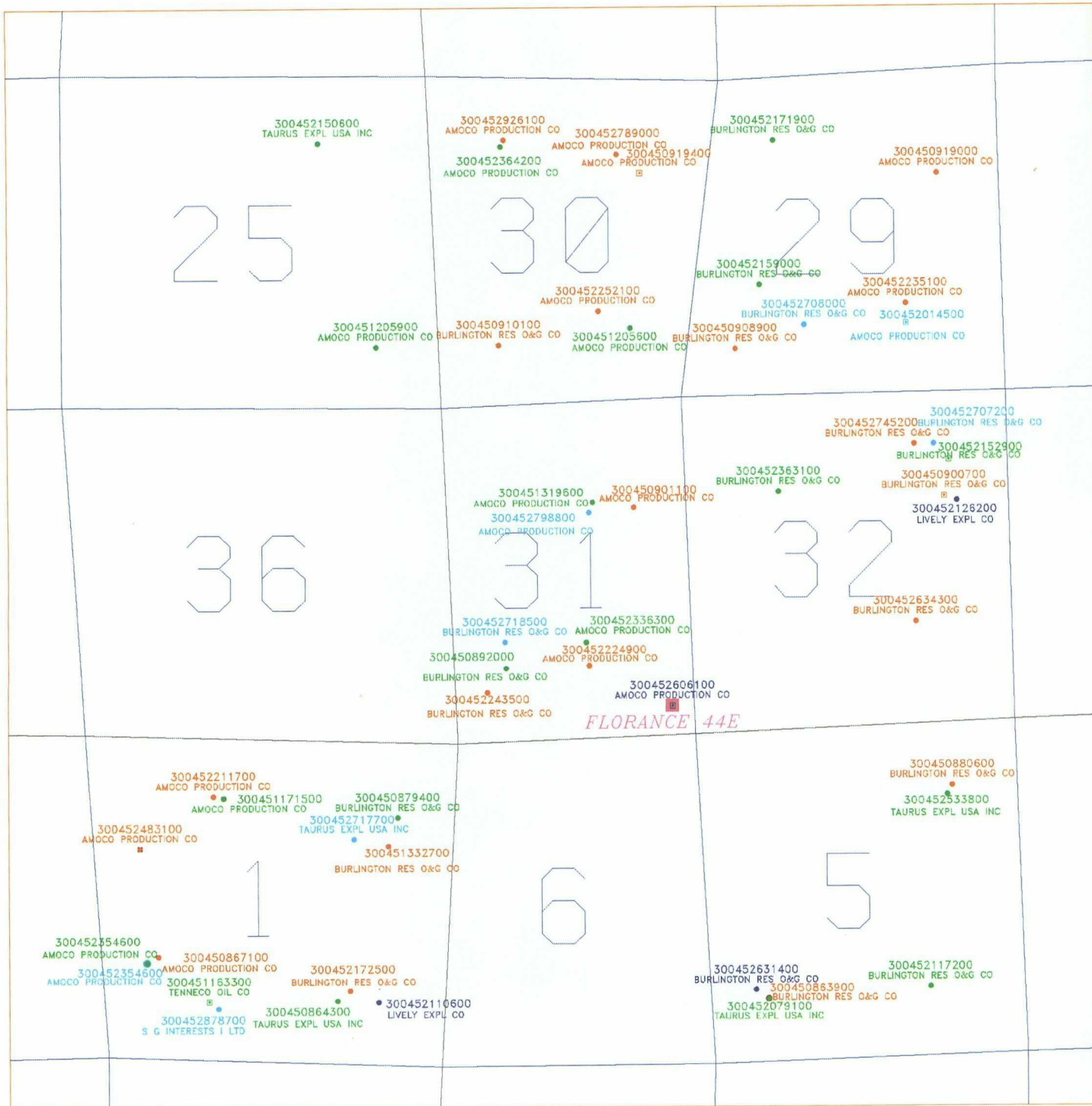
UL or lot no. UNIT P	Section 31	Township 30N	Range 8W	Lot. Idn	Feet from the 480'	North/South Line SOUTH	Feet from the 340'	East/West Line EAST	County San Juan
-------------------------	---------------	-----------------	-------------	----------	-----------------------	---------------------------	-----------------------	------------------------	--------------------

Bottom Hole Location If Different From Surface

UL or lot no.	Section	Township	Range	Lot. Idn	Feet from the	North/South Line	Feet from the	East/West Line	County
Dedicated Acreage: 320		Joint or Infill	Consolidation Code		Order No.				

**NO ALLOWABLE WILL BE ASSIGNED TO THIS COMPLETION UNTIL ALL INTERESTS HAVE BEEN CONSOLIDATED
OR A NON-STANDARD UNIT HAS BEEN APPROVED BY THE DIVISION**

	OPERATOR CERTIFICATION <i>I hereby certify that the information contained herein is true and complete to the best of my knowledge and belief</i> Signature Printed Name Mary Corley Position Sr. Business Analyst Date 04/18/2000
	SURVEY CERTIFICATION <i>I hereby certify that the well location shown on this plat was plotted from field notes of actual surveys made by me or under my supervision, and that the same is true and correct to the best of my knowledge and belief.</i> <div style="border: 1px solid black; padding: 5px; text-align: center;">On File</div> Date of Survey Signature & Seal of Professional Surveyor <div style="border: 1px solid black; height: 30px; width: 100%;"></div> Certificate No.



- DAKOTA ACTIVE WELL
- ◻ DAKOTA INACTIVE WELL
- MESAVERDE ACTIVE WELL
- ◻ MESAVERDE INACTIVE WELL
- FRUITLAND COAL ACTIVE WELL
- ◻ FRUITLAND COAL INACTIVE WELL
- PICTURED CLIFFS ACTIVE WELL
- ◻ PICTURED CLIFFS INACTIVE WELL

AMOCO PRODUCTION COMPANY
HOUSTON, TEXAS

9 SECTION PLAT
30N 8W SECTION 31
FLORANCE 44E

SCALE	DRAWN C. SACKETT	DATE 29-NOV-2000
DRAWING		