


# Shell Western E&P Inc.

A Subsidiary of Shell Oil Company



P.O. Box 991  
Houston, TX 77001

February 22, 1985



State of New Mexico  
Energy and Minerals Department  
Oil Conservation Division  
P. O. Box 2088  
Santa FE, NM 87501

Gentlemen:

SUBJECT: UNORTHODOX WELL LOCATIONS  
ADMINISTRATIVE ORDER NSL-1891  
SHELL WESTERN E&P INC. - NORTH HOBBS (G/SA) UNIT  
T-18-S, R-38-E, NMPM  
LEA COUNTY, NEW MEXICO

Shell Western E&P Inc., as operator of the North Hobbs Unit, hereby advises you that due to surface use restrictions, it has become necessary to move well number 19-232 to a new location. Previously approved and proposed locations are shown below:

<u>Original Location</u>	<u>Amended Location</u>
Sec. 19, Well No. 232	2501' FSL & 1410' FWL
Unit Letter K	
2501' FSL & 1390' FWL	


The certified plat submitted with this request indicates the amended location.

Administrative Order NSL-1891 previously approved an amended location to that which was entered in Exhibit "A" of NMOCD Order No. R-7628. The latter order granted approval of our application to drill 35 wells at unorthodox locations. As stated in our original application, these producers will be located less than the minimum 330 feet from 40-acre proration unit boundaries, but are orthodox in all other respects.

Inasmuch as the basis of our original application remains unchanged, we recommend your approval of Shell's proposal to drill this infill producer at the amended, less unorthodox location as shown above.

We apologize for any inconvenience caused by this change.

Yours very truly,

A handwritten signature in cursive script, appearing to read "A. J. Fore".

A. J. Fore  
Supervisor Regulatory  
and Permitting  
Production Administration  
Mid-Continent Division

JMW:TS

Attachment

NEW MEXICO OIL CONSERVATION COMMISSION  
WELL LOCATION AND ACREAGE DEDICATION PLAT

Form C-102  
Supersedes C-128  
Effective 1-1-65

All distances must be from the outer boundaries of the Section.

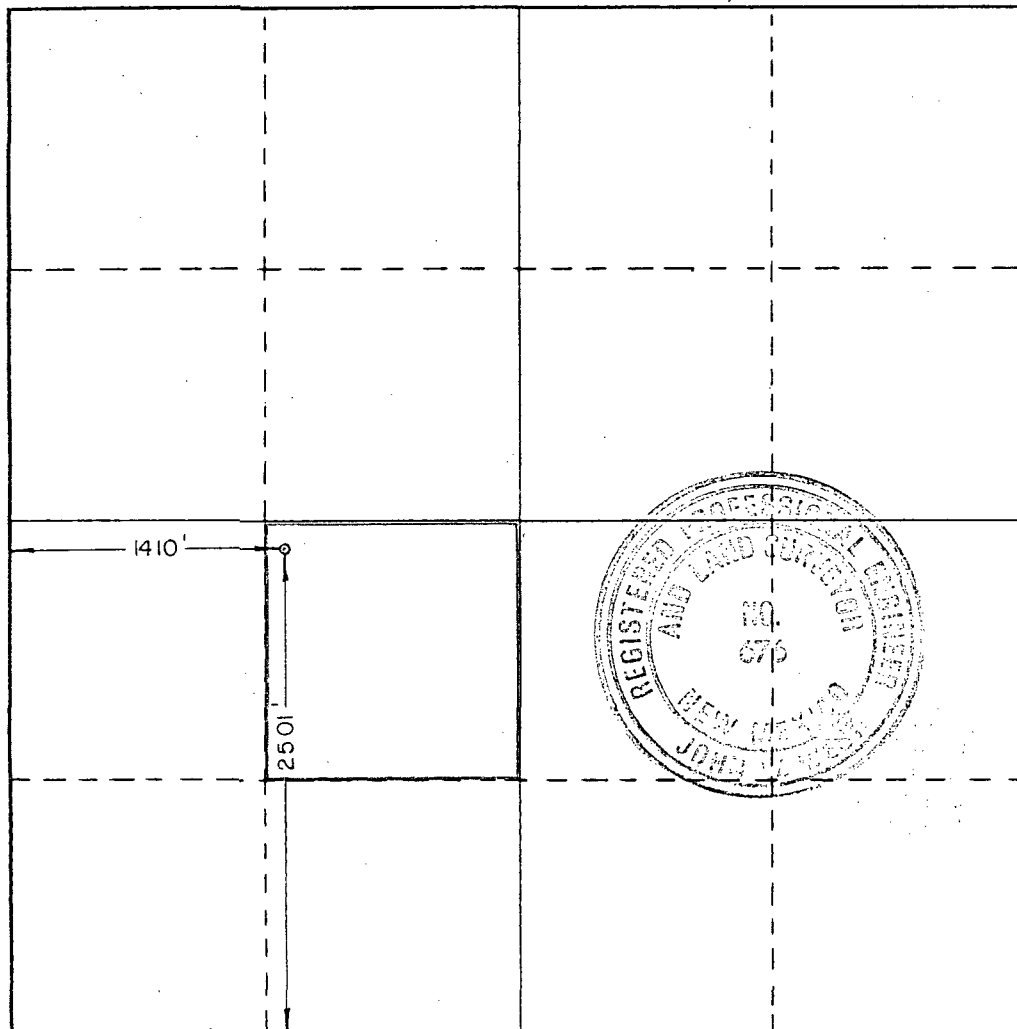
Operator SHELL WESTERN E. & P., INC.		Lease NORTH HOBBS UNIT SECTION 19		Well No. 232
Unit Letter K	Section 19	Township 18 SOUTH	Range 38 EAST	County LEA
Actual Footage Location of Well: 1410 feet from the WEST line and 2501 feet from the SOUTH line				
Ground Level Elev. 3661.2	Producing Formation GRAYBURG/SAN ANDRES	Pool HOBBS (GRAYBURG/SAN ANDRES)	Dedicated Acreage: 40 Acres	

1. Outline the acreage dedicated to the subject well by colored pencil or hatchure marks on the plat below.
2. If more than one lease is dedicated to the well, outline each and identify the ownership thereof (both as to working interest and royalty).
3. If more than one lease of different ownership is dedicated to the well, have the interests of all owners been consolidated by communitization, unitization, force-pooling, etc?

☒ Yes ☐ No If answer is "yes," type of consolidation UNITIZATION

If answer is "no," list the owners and tract descriptions which have actually been consolidated. (Use reverse side of this form if necessary.) \_\_\_\_\_

No allowable will be assigned to the well until all interests have been consolidated (by communitization, unitization, forced-pooling, or otherwise) or until a non-standard unit, eliminating such interests, has been approved by the Commission.



CERTIFICATION


I hereby certify that the information contained herein is true and complete to the best of my knowledge and belief.

Name A. J. FORE  
Position SUPERVISOR REG. & PERMITTING  
Company SHELL WESTERN E&P INC.  
Date FEBRUARY 22, 1985

I hereby certify that the well location shown on this plat was plotted from field notes of actual surveys made by me or under my supervision, and that the same is true and correct to the best of my knowledge and belief.

Date Surveyed JANUARY 10, 1985  
Registered Professional Engineer and/or Land Surveyor

Certificate No. JOHN W. WEST, 676  
RONALD J. EIDSON, 3239



Sept. 13, 1984  
Authorized by R.L. Staments

By JPP

Shell Western E&P Inc.

A Subsidiary of Shell Oil Company



September 7, 1984

P.O. Box 991

Houston, TX 77001

RECEIVED

SEP 12 1984

OIL CONSERVATION DIVISION

State of New Mexico  
Energy and Minerals Department  
Oil Conservation Division  
P. O. Box 2088  
Santa Fe, NM 87501

Gentlemen:

NSL-1891

RULE 7 ORDER NO. R-6199

Release Immediately

Staments

SUBJECT: UNORTHODOX WELL LOCATIONS

ORDER NO. R-7628

SHELL WESTERN E&P INC. - NORTH HOBBS (G/SA) UNIT

T-18-S, R-38-E, NMPM  
LEA COUNTY, NEW MEXICO

Rule 7  
R-6199

Shell Western E&P Inc., as operator of the North Hobbs Unit, respectfully requests approval of the following revisions to Exhibit "A" of Order No. R-7628, entered in Case No. 8263:

Original Location

Amended Location

Reason for Change

Sec. 19, Well No. 232  
Unit Letter K

~~2795' FNL & 1390' FWL~~

2501' FSL & 1390' FWL

Moved 16' north due to safety and topographic considerations.

Sec. 28, Well No. 122  
Unit Letter E  
1592' FNL & 200' FWL

1579' FNL & 211' FWL

Moved 13' north and 11' east due to safety and topographic considerations.

Sec. 33, Well No. 212  
Unit Letter C  
205' FNL & 1420' FWL

N/A

Proposed injector - should be omitted from Exhibit "A".

Sec. 33, Well No. 213  
Unit Letter C  
1300' FNL & 2455' FWL

N/A

Proposed producer - should be added to Exhibit "A".

Sec. 33, Well No. 323  
Unit Letter G  
2495' FNL & 1420' FEL


2525' FNL & 1453' FEL

Moved 30' south and 33' west due to safety and topographic considerations.

Send copy to Case File 8263  
File 6653

Please find the attached plat indicating the locations of the subject wells. If additional information is required, please advise.

Yours very truly,



A. J. Fore  
Supervisor Regulatory and Permitting  
Mid-Continent Division

JMW

Attachment

cc: New Mexico Oil Conservation Division - Hobbs, NM

