



Getty Oil Company | P. O. Box 3360, Casper, Wyoming 82602-3360

Central Exploration and Production Division

August 27, 1984

New Mexico Oil Conservation Division  
P. O. Box 2088  
Santa Fe, New Mexico

MSL-1899  
SPECIAL RULE 5 ORDER No. R-4314  
Release Sept. 20, 1984

Attn: Mr. Joe D. Ramey

Re: Application for an Unorthodox Well  
Location for Getty's  
L. L. McConnell Well #15  
600' FSL & 1100' FWL (SW/SW)  
~~4~~ Section 30-T25N-R3W  
Rio Arriba County, New Mexico

**FEE LEASE**

Dear Mr. Ramey:

SW/4 OF SEC. 30 DEDICATED  
WEST LINORITH GALLUP DAKOTA OIL POOL


Getty Oil Company requests approval of an Unorthodox Well Location for the above-referenced well. This well was staked at this location due to topographical conditions in this area. Please find attached a list of the names and addresses of the lessees of all offsetting properties and a plat showing these offset leaseholders and properties.

By copy of the attached letter and attachments, offset leaseholders were notified of this request for a well location exception by certified mail.

Very truly yours,  
GETTY OIL COMPANY

D. W. Bowers  
Area Superintendent

SP/cs  
Attachments



P. O. Box 3360, Casper, Wyoming 82602-3360

August 27, 1984

Re: Application for an Unorthodox Well  
Location for Getty's  
L. L. McConnell #15  
600' FSL & 1100' FWL (SW/SW)  
M, Section 30-T25N-R3W  
Rio Arriba County, New Mexico

Gentlemen:

Please find attached a copy of our Application for an Unorthodox Well Location for the above referenced well which we are submitting to the New Mexico Oil Conservation Commission.

If you, as an offset leaseholder, have no objections to this unorthodox location, please sign the waiver at the bottom of the page and send to:

New Mexico Oil Conservation Commission  
P. O. Box 2088  
Santa Fe, New Mexico 87501  
Attention: Mr. Joe D. Ramey, Director

We would appreciate your returning one executed copy to the undersigned.

Very truly yours,  
GETTY OIL COMPANY



D. W. Bowers  
Area Superintendent

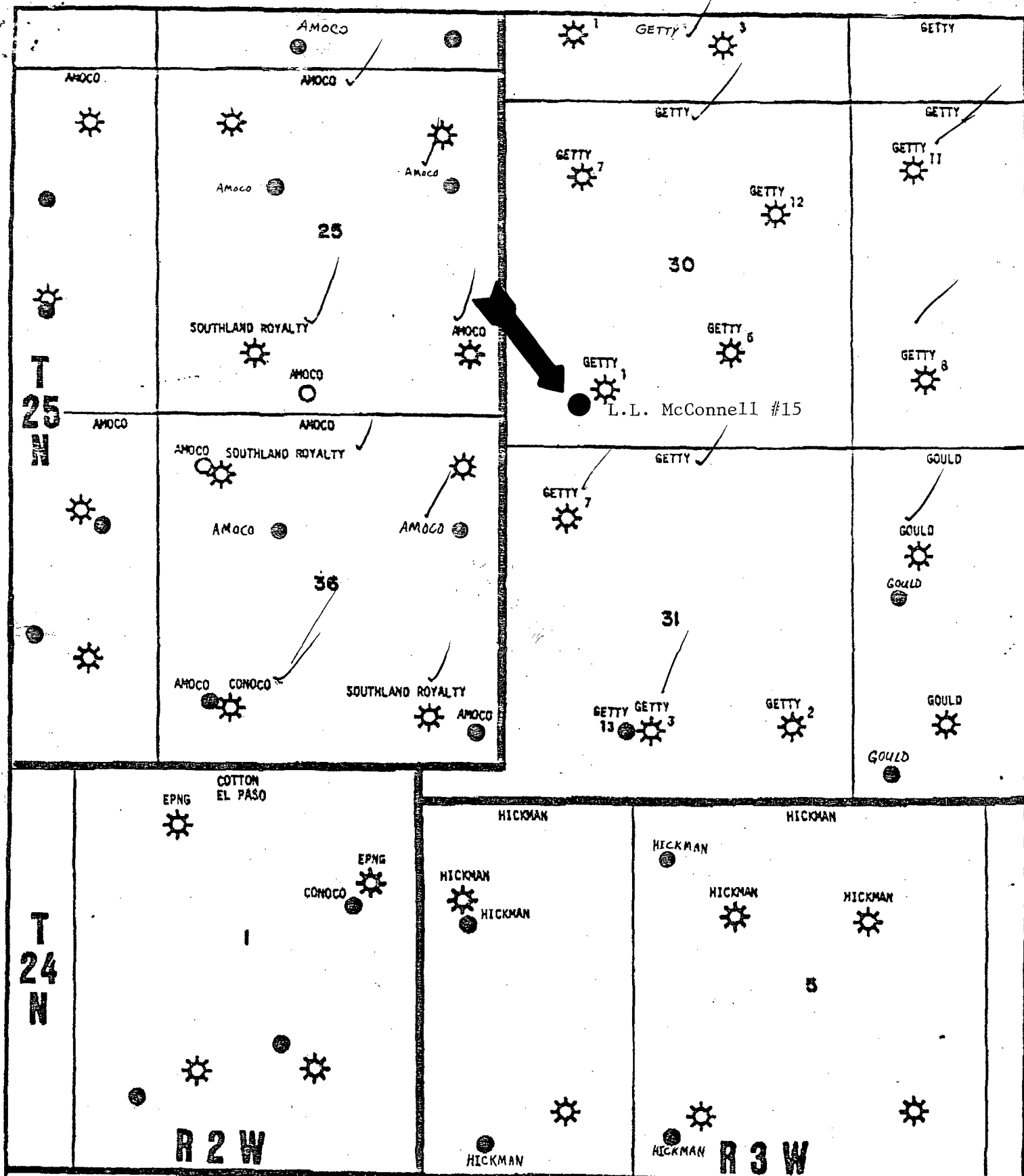
SP/cs  
Attachments

W A I V E R

We hereby waive any objections to Getty Oil Company's Application for an Unorthodox Well Location as set forth above:

\_\_\_\_\_  
Name of Person (for Company)

\_\_\_\_\_  
Date



Getty Oil Company  
DENVER DISTRICT

**L. L. McCONNELL NO. 15**  
OJITO GALLUP/DAKOTA &  
LINDRETH GALLUP/DAKOTA FIELDS  
RIO ARRIBA COUNTY, NEW MEXICO  
SCALE 1"=2000' DATE AUG 1984

ATTACHMENT - OFFSETTING LESSEES

Getty Oil Company's  
L.L. McConnell #15  
Rio Arriba County, New Mexico

Southland Royalty Company  
410 17th Street  
Suite 1000  
Denver, CO 80202

Conoco, Inc.  
555 17th Street  
Denver, CO 80202

Amoco Production Company  
1670 Broadway  
Denver, CO 80202

Joseph B. Gould  
2829 E. 2nd Avenue  
Suite 212  
Denver, CO 80206

## OIL CONSERVATION DIVISION

P. O. BOX 2088

SANTA FE, NEW MEXICO 87501

Form C-107  
Revised 10-1-

STATE OF NEW MEXICO

ENERGY AND MINERALS DEPARTMENT

All distances must be from the outer boundaries of the Section.

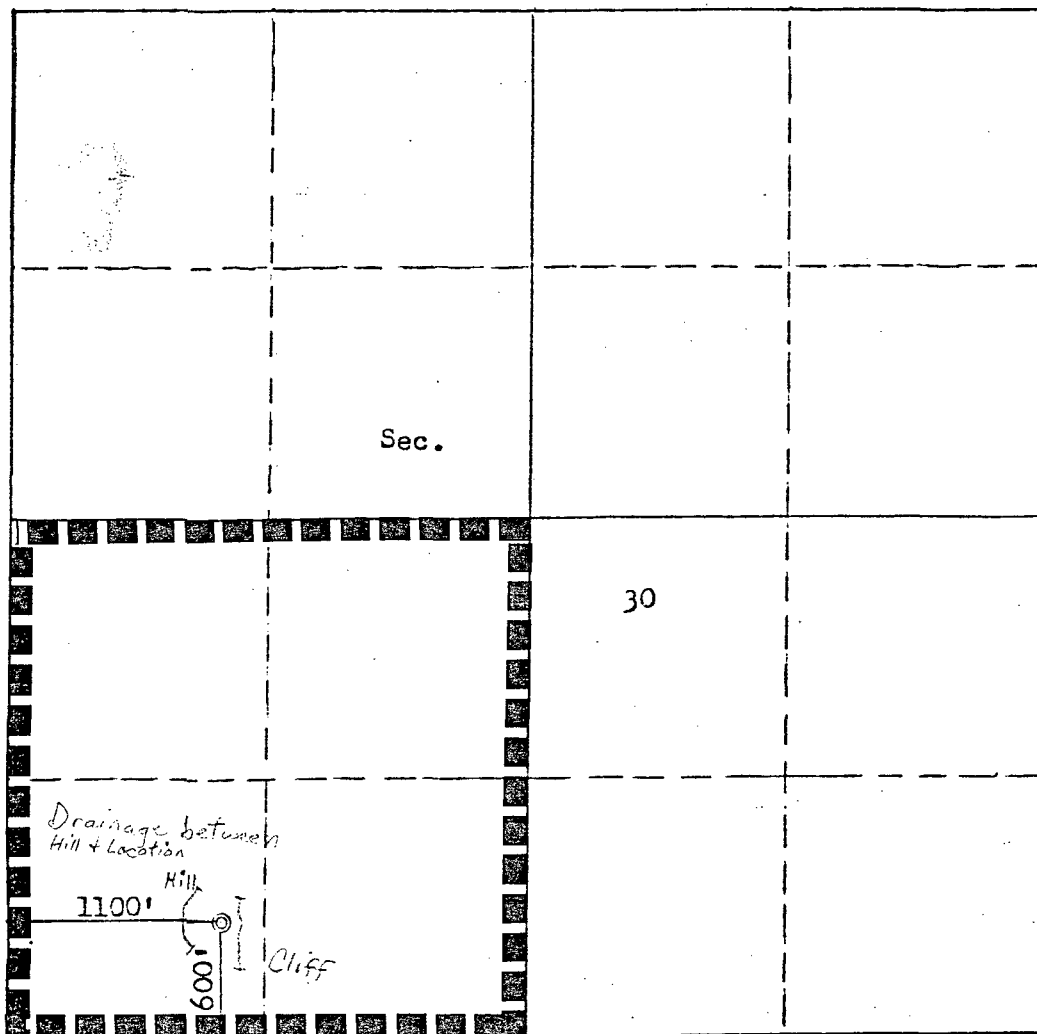
Operator <b>GETTY OIL COMPANY</b>		Lease <b>L. L. McCONNELL</b>		Well No. <b>15</b>	
Unit Letter <b>M</b>	Section <b>30</b>	Township <b>25N</b>	Range <b>3W</b>	County <b>Rio Arriba</b>	
Actual Footage Location of Well: <b>600</b> feet from the <b>South</b> line and <b>1100</b> feet from the <b>West</b> line					
Ground Level Elev. <b>7277</b>	Producing Formation <b>Gallup-Dakota</b>		Pool <b>Lindrith Gallup-Dakota West</b>	Dedicated Acreage <b>SW/4; 160 Acres</b>	

1. Outline the acreage dedicated to the subject well by colored pencil or hachure marks on the plat below.
2. If more than one lease is dedicated to the well, outline each and identify the ownership thereof (both as to working interest and royalty).
3. If more than one lease of different ownership is dedicated to the well, have the interests of all owners been consolidated by communitization, unitization, force-pooling, etc?

☐ Yes ☐ No If answer is "yes," type of consolidation \_\_\_\_\_

If answer is "no," list the owners and tract descriptions which have actually been consolidated. (Use reverse side of this form if necessary.) \_\_\_\_\_

No allowable will be assigned to the well until all interests have been consolidated (by communitization, unitization, forced-pooling, or otherwise) or until a non-standard unit, eliminating such interests, has been approved by the Commission.



## CERTIFICATION

I hereby certify that the information contained herein is true and complete to the best of my knowledge and belief.

*[Signature]*  
Name

Position  
Area Superintendent

Company  
Getty Oil Company

Date  
8-27-84

I hereby certify that the well location shown on this plat was plotted from field notes of actual surveys made by me or under my supervision, and that the same is true and correct to the best of my knowledge and belief.

Date Surveyed  
August 16, 1984

Registered Professional Engineer  
and Land Surveyor

*[Signature]*  
Fred B. Kerr Jr.

Certificate No. 3950

Scale: 1"=1000'