

Released Nov 15 1984

B4 DEC



W. J. Holcomb
District Manager

October 12, 1984

Mr. Gilbert Quintana
New Mexico Oil Conservation Division
P. O. Box 2088
Santa Fe, NM 87501

File: DDL-980-400.1

Application for Unorthodox Location
Quine Gas Com No. 1E
Basin Dakota Field
San Juan County, New Mexico

Amoco Production Company hereby requests approval of an unorthodox well location for the Quine Gas Com No. 1E. The proposed location is 1510' FSL x 1940' FWL of Section 31, T30N, R12W, San Juan County, New Mexico.

This well was staked in the unorthodox location indicated above in order to avoid road front property to the south and a housing development to the west. Please see attached map.

A copy of this application is being sent by certified mail to the offset lease holder, Texaco Oil Co., with the request that they furnish you a waiver of objection and return one copy of the same to me.

Yours very truly,

A handwritten signature in dark ink, appearing to read "W. J. Holcomb".

KRJ/ct

Attachments

cc: Mr. Ernie Bush
New Mexico Oil Conservation Division
1000 Rio Brazos Road
Aztec, NM 87410

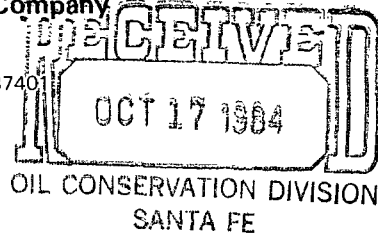
_____ hereby waives objection to
Amoco's application for an unorthodox location as proposed above.

By: _____

Date: _____

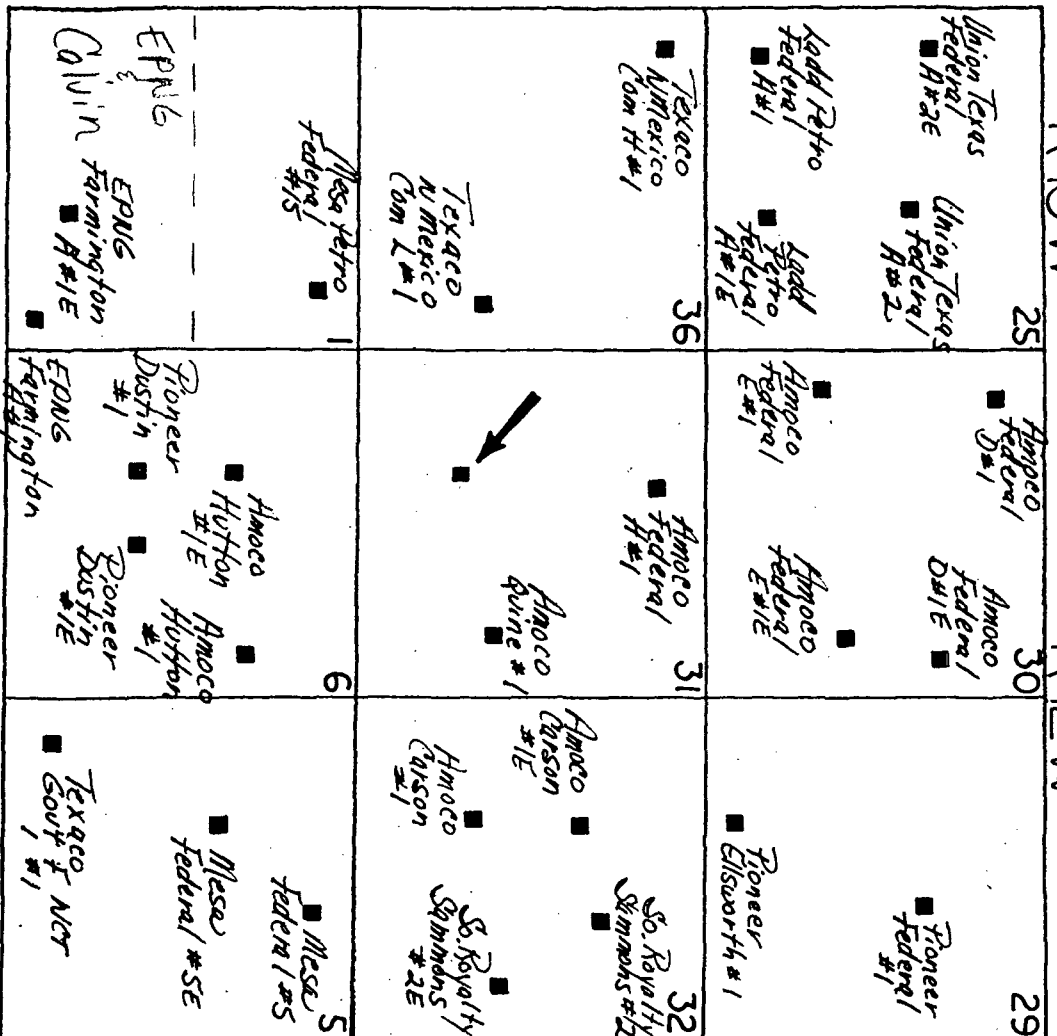
AM18

NISL-1937
RULE-104F(2)
Amoco Production Company
Petroleum Center Building
501 Airport Drive
Farmington, New Mexico 87401
505-325-8841



R13W

R12W



■ BASIN DAKOTA WELLS

T 29 N

T 30 N

OIL CONSERVATION DIVISION

P. O. BOX 2088

SANTA FE, NEW MEXICO 87501

Form C-107
Revised 10-1-7

STATE OF NEW MEXICO

ENERGY AND MINERALS DEPARTMENT

All distances must be from the outer boundaries of the Section.

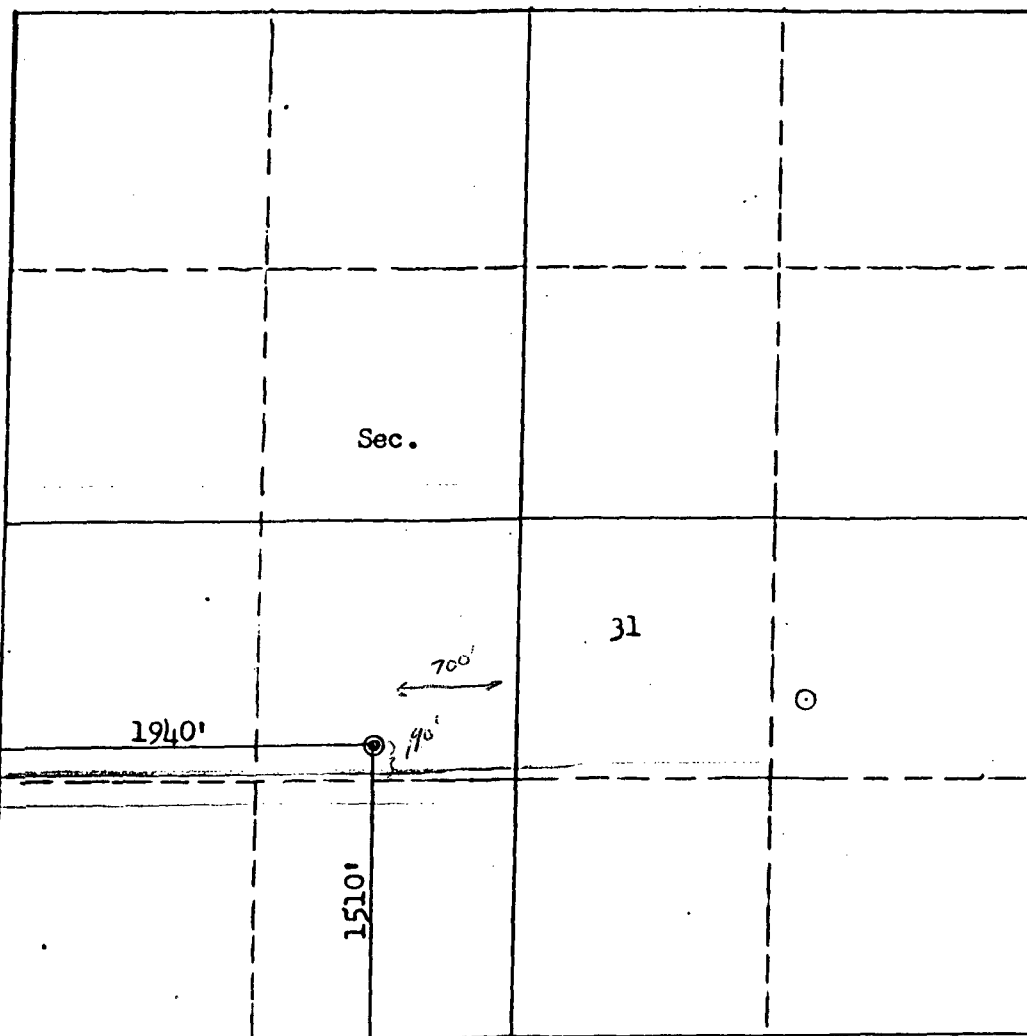
Operator AMOCO PRODUCTION COMPANY			Lease QUINES GAS COM		Well No. 1E
Unit Letter K	Section 31	Township 30N	Range 12W	County San Juan	
Actual Footage Location of Well: 1510 feet from the South line and 1940 feet from the West line					
Ground Level Elev. 5455	Producing Formation Dakota		Pool Basin Dakota		Dedicated Acreage 320 Acres

1. Outline the acreage dedicated to the subject well by colored pencil or hachure marks on the plat below.
2. If more than one lease is dedicated to the well, outline each and identify the ownership thereof (both as to working interest and royalty).
3. If more than one lease of different ownership is dedicated to the well, have the interests of all owners been consolidated by communitization, unitization, force-pooling, etc?

☒ Yes ☐ No If answer is "yes," type of consolidation Communitized

If answer is "no," list the owners and tract descriptions which have actually been consolidated. (Use reverse side of this form if necessary.) _____

No allowable will be assigned to the well until all interests have been consolidated (by communitization, unitization, forced-pooling, or otherwise) or until a non-standard unit, eliminating such interests, has been approved by the Commission.



CERTIFICATION

I hereby certify that the information contained herein is true and complete to the best of my knowledge and belief.

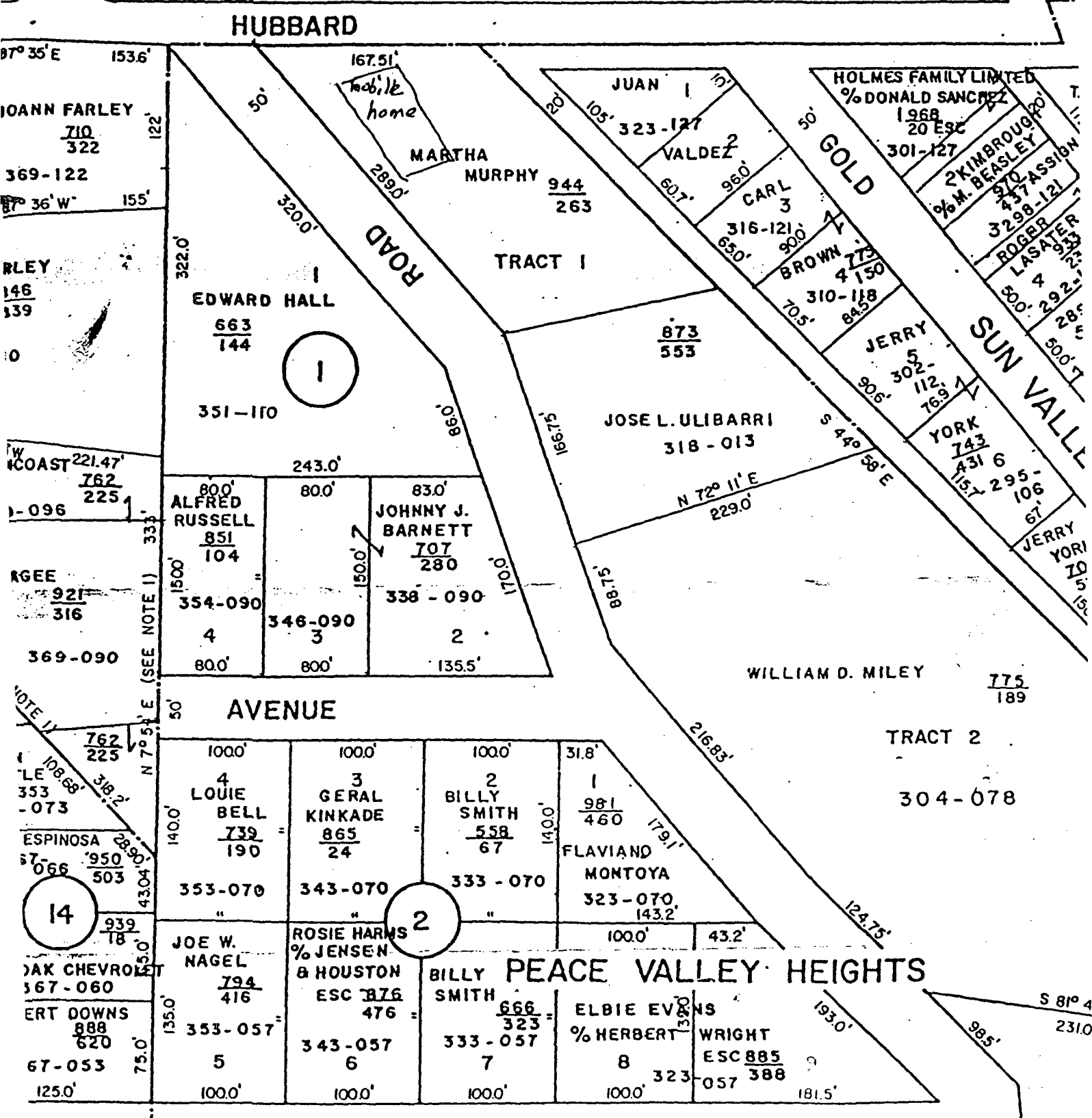
Name
B. D. Shaw
Position
Adm. Supervisor
Company
APC
Date
10-9-84

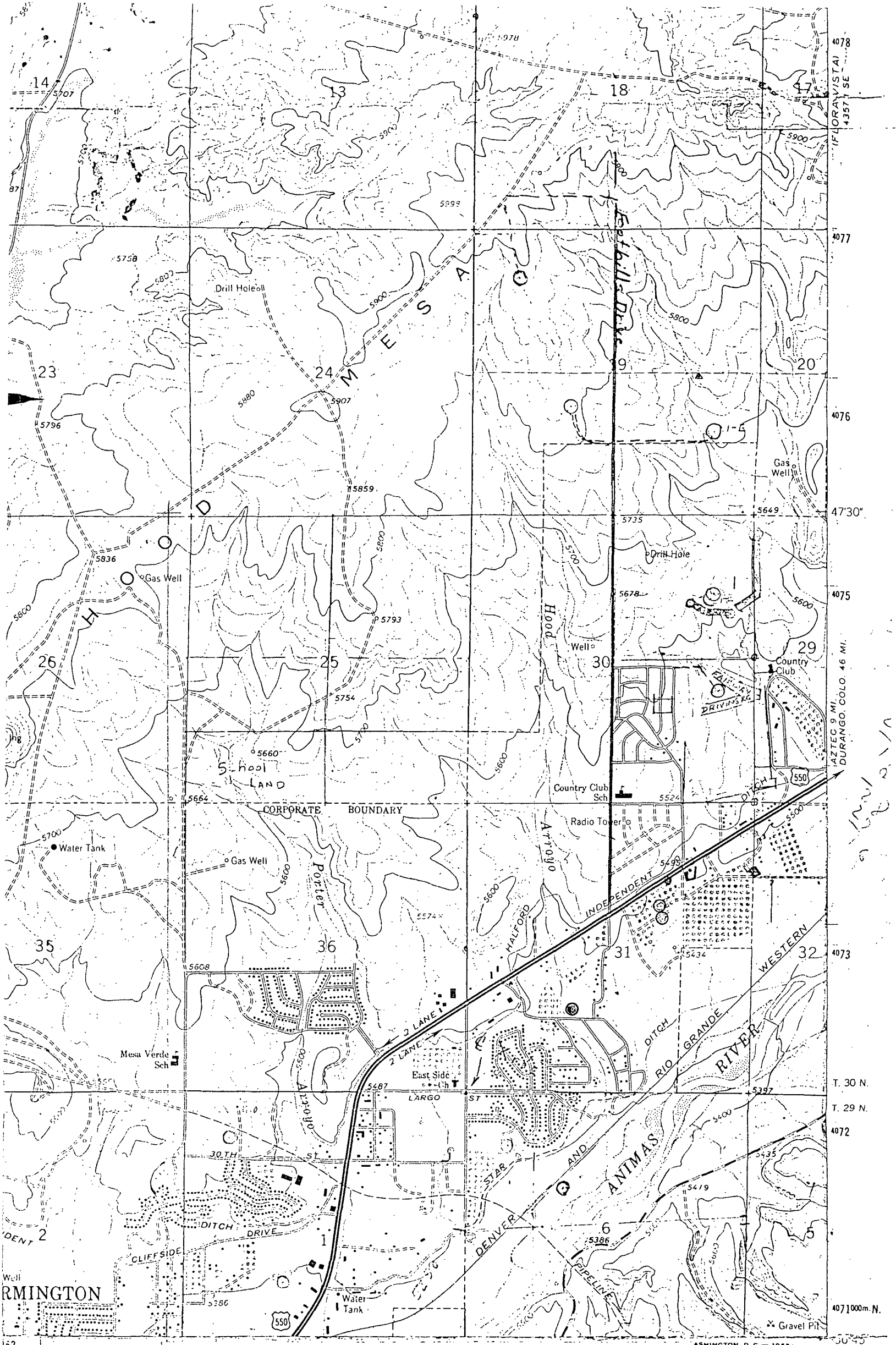
I hereby certify that the well location shown on this plat was plotted from field notes of actual surveys made by me or under my supervision, and that the same is true and correct to the best of my knowledge and belief.

Date Surveyed
September 10, 1984
Registered Professional Engineer
and Land Surveyor
Fred B. Kerr Jr.
Certificate No. 22

372	353	INC
69.19		
APPLEWOOD		
339-131	7	
HENSON		
WESTERN BANK 968		
18 531		
72.0	72.0	
359-144		
100.0		
THOMAS 916		
ASHLEY 278		
19		
359-136	82.0	
85.0		

Quine Gas Com #1E





Vicinity Map for
AMOCO PRODUCTION CO. #1E QUINES GAS COM
1510' FSL 1940' FWL Sec. 31-T30N-R12W
SAN JUAN COUNTY, NEW MEXICO

1 MILE
0 7000 FEET
1 KILOMETER



Medium-duty Unimproved dirt

U.S. Route State Route

ATION

st-duty

4071000m. N.

4072

T. 29 N.

T. 30 N.

4073

4075

47'30"

47'30"

4076

4077

4078



STATE OF NEW MEXICO
ENERGY AND MINERALS DEPARTMENT


OIL CONSERVATION DIVISION
AZTEC DISTRICT OFFICE

1000 RIO BRAZOS ROAD
AZTEC, NEW MEXICO 87410
(505) 334-6178

OIL CONSERVATION DIVISION
BOX 2088
SANTA FE, NEW MEXICO 87501

DATE 11-1-84

RE: Proposed MC _____
Proposed DHC _____
Proposed NSL X _____
Proposed SWD _____
Proposed WFX _____
Proposed PMX _____



Gentlemen:

I have examined the application dated 10-16-84
for the Amoco Prod. Co. Quire Gas Com #1E K-31-36N-12W
Operator Lease and Well No. Unit, S-T-R

and my recommendations are as follows:

Approve:

Yours truly,

E. Buel

NSZ-1937




Amoco Production Company

Petroleum Center Building
501 Airport Drive
Farmington, New Mexico 87401
505-325-8841

W. J. Holcomb
District Manager

October 12, 1984

Mr. Gilbert Quintana
New Mexico Oil Conservation Division
P. O. Box 2088
Santa Fe, NM 87501



File: DDL-980-400.1

Application for Unorthodox Location
Quine Gas Com No. 1E
Basin Dakota Field
San Juan County, New Mexico

Amoco Production Company hereby requests approval of an unorthodox well location for the Quine Gas Com No. 1E. The proposed location is 1510' FSL x 1940' FWL of Section 31, T30N, R12W, San Juan County, New Mexico.

This well was staked in the unorthodox location indicated above in order to avoid road front property to the south and a housing development to the west. Please see attached map.

A copy of this application is being sent by certified mail to the offset lease holder, Texaco Oil Co., with the request that they furnish you a waiver of objection and return one copy of the same to me.

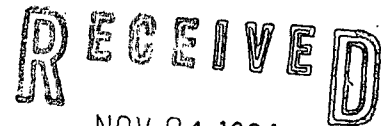
Yours very truly,

Original Signed

W. J. Holcomb

by DDL

KRJ/ct



NOV 01 1984

OIL CON. DIV.
DIST. 3

Attachments

cc: Mr. Ernie Bush
New Mexico Oil Conservation Division
1000 Rio Brazos Road
Aztec, NM 87410

TEXACO hereby waives objection to
Amoco's application for an unorthodox location as proposed above.

By: [Signature]

Date: 10-29-84

AM18

Return this copy to New Mexico Oil Conservation Division.