

Release 12-30-84

34 DEC.


NSL- 1958

RULE 104F(I)



**Amoco Production Company**

Petroleum Center Building  
501 Airport Drive  
Farmington, New Mexico 87401  
505-325-8841



OIL CONSERVATION DIVISION  
SANTA FE

W. J. Holcomb  
District Manager

December 4, 1984

Mr. Gilbert Quintana  
New Mexico Oil Conservation Division  
P. O. Box 2088  
Santa Fe, NM 87501

File: DDL-1214-400.1

Application for Unorthodox Location  
G. L. Davies No. 1E  
Amarillo Gallup Field  
San Juan County, New Mexico

Amoco Production Company hereby requests approval of an unorthodox well location for the G. L. Davies No. 1E. The proposed location is 1570' FSL x 1680' FWL of Section 27, T28N, R13W, San Juan County, New Mexico.

This well was staked in the unorthodox location indicated above in order to comply with state spacing regulations for a Basin Dakota well. Amoco originally permitted the subject well as a single Basin Dakota completion, but has since decided to multiple complete the well in the Amarillo Gallup formation as well.

A copy of this application is being sent by certified mail to the offset lease holders, Benson, Montin, & Greer, and Dugan Production Corp., with the request that they furnish you a waiver of objection and return one copy of the same to me.

Sincerely,

*W. J. Holcomb*  
(BDS)

KRJ/ct

Attachments

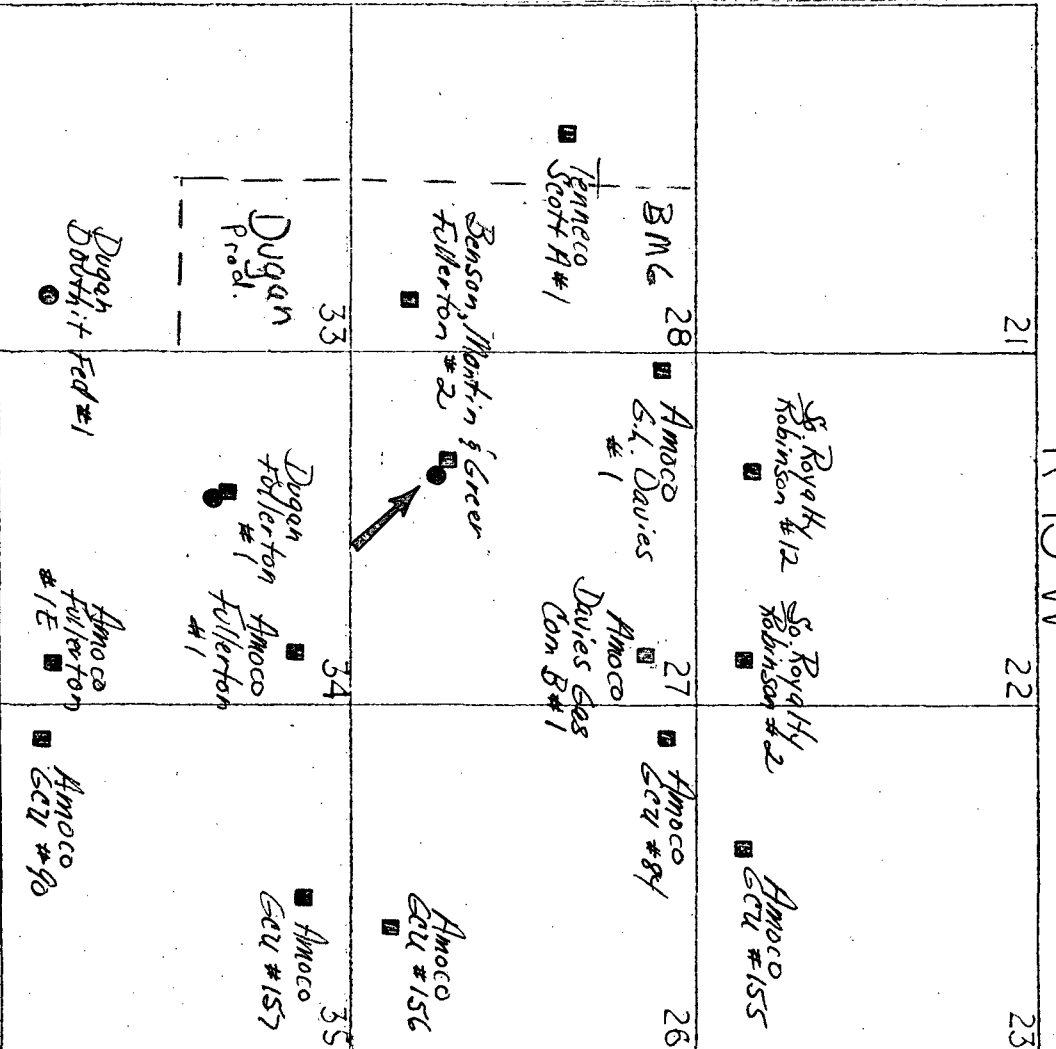
cc: Mr. Ernie Bush  
New Mexico Oil Conservation Division  
1000 Rio Brazos Road  
Aztec, NM 87410

\_\_\_\_\_ hereby waives objection to Amoco's  
application for an unorthodox location as proposed above.

By: \_\_\_\_\_ Date: \_\_\_\_\_

R 13 W

T 28 N



■ BASIN DAKOTA

● AMARILLO GALLUP

All distances must be from the outer boundaries of the Section.

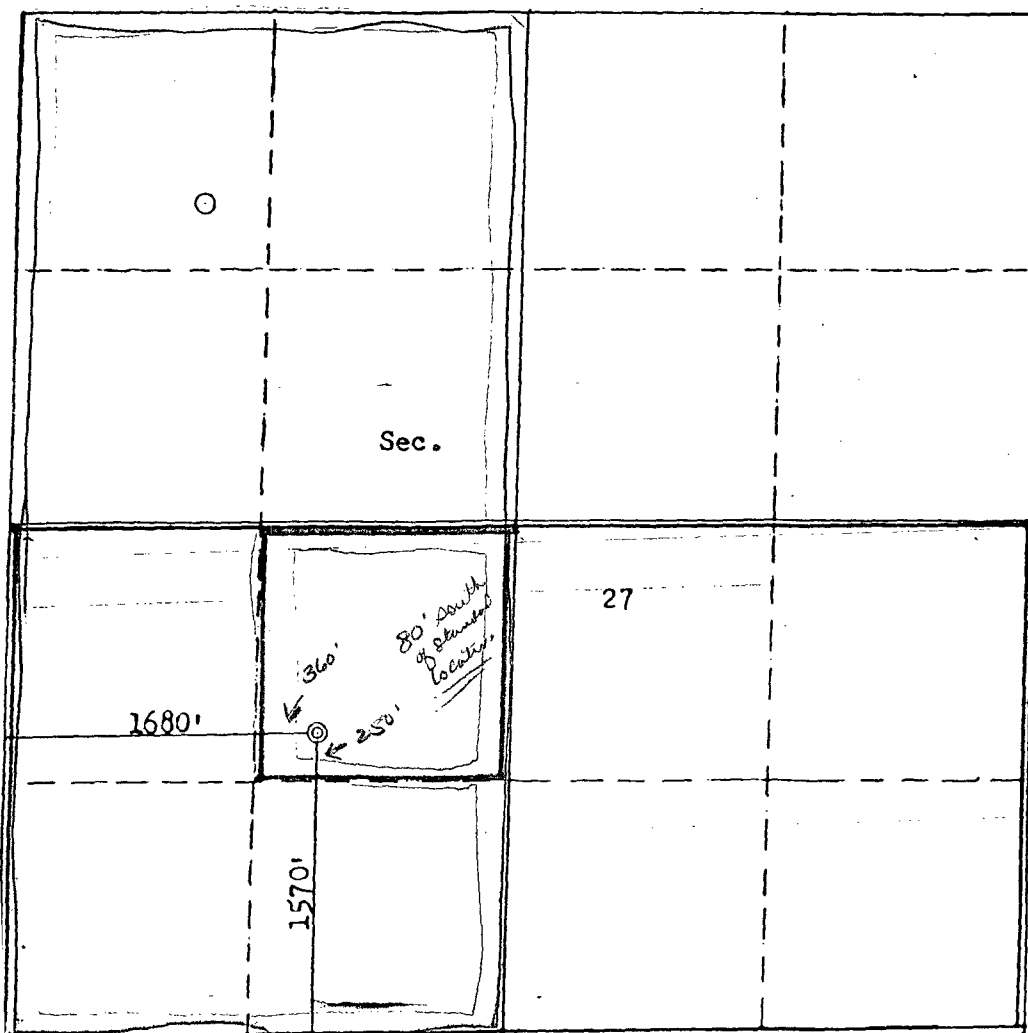
Operator <b>AMOCO PRODUCTION COMPANY</b>			Lease <b>G. L. DAVIES</b>		Well No. <b>1E</b>
Unit Letter <b>K</b>	Section <b>27</b>	Township <b>28N</b>	Range <b>13W</b>	County <b>San Juan</b>	
Actual Footage Location of Well: <b>1570</b> feet from the <b>South</b> line and <b>1680</b> feet from the <b>West</b> line					
Ground Level Elev. <b>5993</b>	Producing Formation <b>Dakota &amp; Gallup</b>		Pool <b>Basin Dakota &amp; Amarillo Gallup</b>		Dedicated Acreage: <b>320/40</b> Acres

1. Outline the acreage dedicated to the subject well by colored pencil or hachure marks on the plat below.
2. If more than one lease is dedicated to the well, outline each and identify the ownership thereof (both as to working interest and royalty).
3. If more than one lease of different ownership is dedicated to the well, have the interests of all owners been consolidated by communitization, unitization, force-pooling, etc?

☐ Yes ☒ No If answer is "yes," type of consolidation \_\_\_\_\_

If answer is "no," list the owners and tract descriptions which have actually been consolidated. (Use reverse side of this form if necessary.) \_\_\_\_\_

No allowable will be assigned to the well until all interests have been consolidated (by communitization, unitization, forced-pooling, or otherwise) or until a non-standard unit, eliminating such interests, has been approved by the Commission.



CERTIFICATION

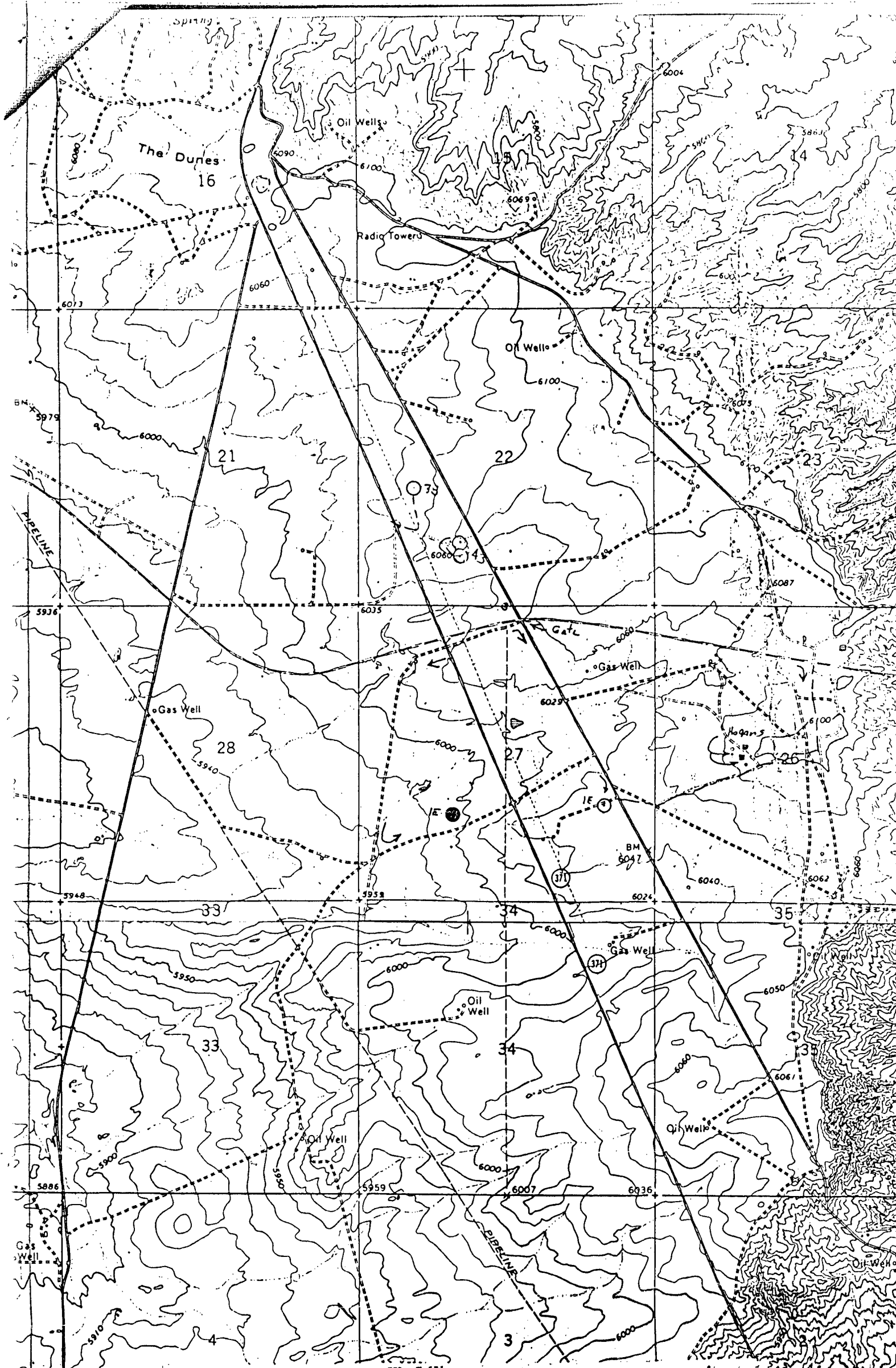
I hereby certify that the information contained herein is true and complete to the best of my knowledge and belief.

Original Signed By  
**B. D. Shaw**

Name  
**B. D. Shaw**  
Position  
**Admin. Supervisor**  
Company  
**Amoco Production Company**  
Date  
**10-8-84**

I hereby certify that the well location shown on this plat was plotted from field notes of actual surveys made by me or under my supervision, and that the same is true and correct to the best of my knowledge and belief.

Date Surveyed  
**August 29, 1984**  
Registered Professional Engineer and Land Surveyor  
**Fred B. Kerr Jr.**



Vicinity Map for  
AMOCO PRODUCTION CO. #1E G. L. DAVIES  
1570'FSL 1680'FWL Sec. 27-T28N-R13W  
SAN JUAN COUNTY, NEW MEXICO



STATE OF NEW MEXICO  
ENERGY AND MINERALS DEPARTMENT  
OIL CONSERVATION DIVISION  
AZTEC DISTRICT OFFICE

1000 RIO BRAZOS ROAD  
AZTEC, NEW MEXICO 87410  
(505) 334-6178

OIL CONSERVATION DIVISION  
BOX 2088  
SANTA FE, NEW MEXICO 87501

DATE 12-7-84

RE: Proposed MC \_\_\_\_\_  
Proposed DHC \_\_\_\_\_  
Proposed NSL X \_\_\_\_\_  
Proposed SWD \_\_\_\_\_  
Proposed WFX \_\_\_\_\_  
Proposed PMX \_\_\_\_\_

RECEIVED  
DEC 13 1984  
OIL CONSERVATION DIVISION  
SANTA FE

Gentlemen:

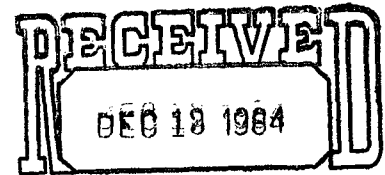
I have examined the application dated 12-7-84  
for the Amoco Prod. Co. G.L. Davies #1E K-27-28N-13W  
Operator Lease and Well No. Unit, S-T-R

and my recommendations are as follows:

Approved  
\_\_\_\_\_  
\_\_\_\_\_  
\_\_\_\_\_  
\_\_\_\_\_  
\_\_\_\_\_

Yours truly,

E. L. Bunch



Amoco Production Company  
Petroleum Center Building  
501 Airport Drive  
Farmington, New Mexico 87401  
505-325-8841

W. J. Holcomb  
District Manager

December 4, 1984

CERTIFIED MAIL

Mr. Gilbert Quintana  
New Mexico Oil Conservation Division  
P. O. Box 2088  
Santa Fe, NM 87501

File: DDL-1214-400.1

Application for Unorthodox Location  
G. L. Davies No. 1E  
Amarillo Gallup Field  
San Juan County, New Mexico

Amoco Production Company hereby requests approval of an unorthodox well location for the G. L. Davies No. 1E. The proposed location is 1570' FSL x 1680' FWL of Section 27, T28N, R13W, San Juan County, New Mexico.

This well was staked in the unorthodox location indicated above in order to comply with state spacing regulations for a Basin Dakota well. Amoco originally permitted the subject well as a single Basin Dakota completion, but has since decided to multiple complete the well in the Amarillo Gallup formation as well.

A copy of this application is being sent by certified mail to the offset lease holders, Benson, Montin, & Greer, and Dugan Production Corp., with the request that they furnish you a waiver of objection and return one copy of the same to me.

Sincerely,

*W. J. Holcomb*  
WJH

KRJ/ct

Attachments

cc: Mr. Ernie Bush  
New Mexico Oil Conservation Division  
1000 Rio Brazos Road  
Aztec, NM 87410

*Dugan Prod Corp.* hereby waives objection to Amoco's  
application for an unorthodox location as proposed above.  
By: *Thomas H. Dugan* Date: *12-7-84*

Return this copy to New Mexico Oil Conservation Division.

AM18



**Amoco Production Company**

Petroleum Center Building  
501 Airport Drive  
Farmington, New Mexico 87401  
505-325-8841

W. J. Holcomb  
District Manager

December 4, 1984

Mr. Gilbert Quintana  
New Mexico Oil Conservation Division  
P. O. Box 2088  
Santa Fe, NM 87501

File: DDL-1214-400.1

Application for Unorthodox Location  
G. L. Davies No. 1E  
Amarillo Gallup Field  
San Juan County, New Mexico

Amoco Production Company hereby requests approval of an unorthodox well location for the G. L. Davies No. 1E. The proposed location is 1570' FSL x 1680' FWL of Section 27, T28N, R13W, San Juan County, New Mexico.

This well was staked in the unorthodox location indicated above in order to comply with state spacing regulations for a Basin Dakota well. Amoco originally permitted the subject well as a single Basin Dakota completion, but has since decided to multiple complete the well in the Amarillo Gallup formation as well.

A copy of this application is being sent by certified mail to the offset lease holders, Benson, Montin, & Greer, and Dugan Production Corp., with the request that they furnish you a waiver of objection and return one copy of the same to me.

Sincerely,

*W.J. Holcomb* RDS

KRJ/ct

Attachments

cc: Mr. Ernie Bush  
New Mexico Oil Conservation Division  
1000 Rio Brazos Road  
Aztec, NM 87410

**RECEIVED**

DEC 11 1984

**OIL CON. DIV.]**  
**DIST. 3**

Benson-Montin-Greer Drilling Corp. hereby waives objection to Amoco's application for an unorthodox location as proposed above.

By:

*Albert R. Greer*

Date:

*12-10-84*

Return this copy to New Mexico Oil Conservation Division.

AM18