

Released January 3, 1985

B4 DEC

**Tenneco Oil
Exploration and Production**
A Tenneco Company

6162 South Willow Drive
P.O. Box 3249
Englewood, Colorado 80155
(303) 740-4800



*NSL-#1962
RULE-104F(I)*

Western Rocky Mountain Division

December 10, 1984

CERTIFIED MAIL
Return Receipt Requested

*Dedicated Access
Basin Dakota - S/2 of Sec. 23*

New Mexico Oil Conservation Division
P. O. Box 2088
Santa Fe, NM 87501
Attn: Joe E. Ramey

New Mexico Oil Conservation Division
1000 Rio Brazos Road
Aztec, NM 87401
Attn: Frank Chavez

RE: Florance 6E,
1345' FSL, 2145' FEL
Sec. 23, T30N, R9W
San Juan County, New Mexico

Gentlemen:

Attached in duplicate (to each office) are a well location plat (C-102) with an ownership plat for the above referenced well.

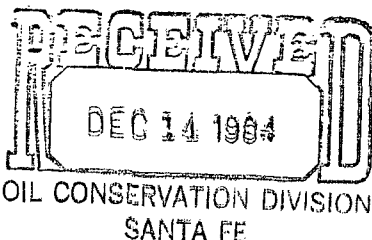
Due to steep topography and sandstone cliffs to the south, and a well on the southeast, this location does not meet state spacing requirements. This is the only geologic and topographic site acceptable.

Pursuant to the authority of Rule 104-F, we respectfully request your approval of an exemption to the standard well location requirements.

Yours very truly,

TENNECO OIL COMPANY

Scott McKinney
Senior Regulatory Analyst



Page 2
Application for Unorthodox Location
December 10, 1984

WAIVER

_____ hereby waives objection to Tenneco Oil
Company's application for unorthodox location for their Tenneco Florance 6E,
proposed above.

BY: _____

DATE: _____

SMc:srp
Attachments

cc: Offset Operators:

El Paso Natural Gas
P. O. Box 4990
Farmington, NM 87401
Attn: Don Reed

Amoco Production Co.
1670 Broadway
Denver, CO 80202
Attn: R. L. Brooke, Jr.

OIL CONSERVATION DIVISION

P. O. BOX 2088

SANTA FE, NEW MEXICO 87501

DEC 6 1984

Form C-107
Revised 10-1-78

STATE OF NEW MEXICO
ENERGY AND MINERALS DEPARTMENT

All distances must be from the outer boundaries of the Section.

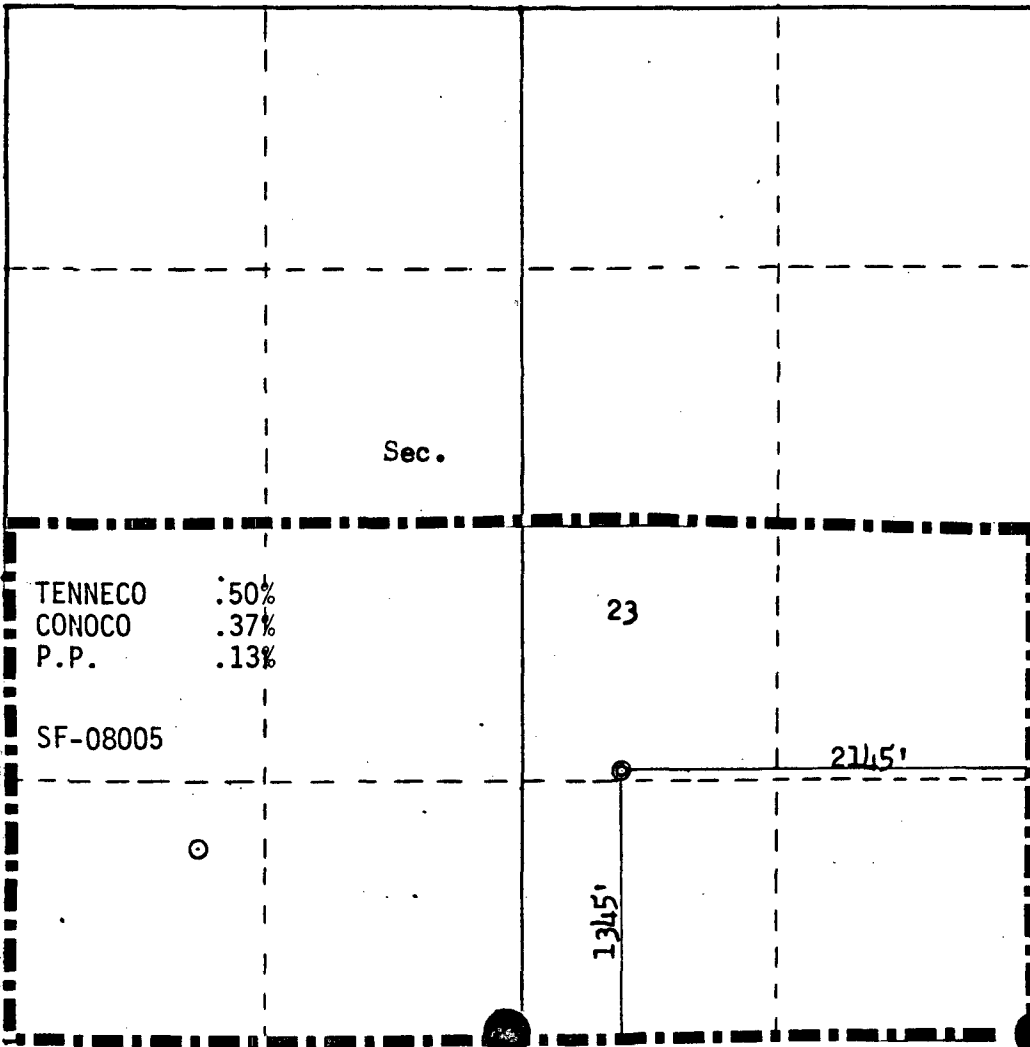
Operator TENNECO OIL COMPANY		Lease FLORANCE		Well No. 6E	
Unit Letter J	Section 23	Township 30N	Range 9W	County San Juan	
Actual Footage Location of Well: 1345 feet from the South line and 2145 feet from the East line					
Ground Level Elev. 5997	Producing Formation Dakota	Pool BASIN DAKOTA		Dedicated Acreage: 320 Acres	

1. Outline the acreage dedicated to the subject well by colored pencil or hachure marks on the plat below.
2. If more than one lease is dedicated to the well, outline each and identify the ownership thereof (both as to working interest and royalty).
3. If more than one lease of different ownership is dedicated to the well, have the interests of all owners been consolidated by communitization, unitization, force-pooling, etc?

Yes No If answer is "yes," type of consolidation _____

If answer is "no," list the owners and tract descriptions which have actually been consolidated. (Use reverse side of this form if necessary.) _____

No allowable will be assigned to the well until all interests have been consolidated (by communitization, unitization, forced-pooling, or otherwise) or until a non-standard unit, eliminating such interests, has been approved by the Commission.



Scale: 1"=1000'

CERTIFICATION

I hereby certify that the information contained herein is true and complete to the best of my knowledge and belief.

Scott McKinney

Name **Scott McKinney**
Position **Sr Regulatory analyst**
Company **Tenneco Oil Co.**
Date **December 4, 1984**

I hereby certify that the well location shown on this plat was plotted from field notes of actual surveys made by me or under my supervision, and that the same is true and correct to the best of my knowledge and belief.

Date Surveyed **October 23, 1984**
Registered Professional Engineer and Land Surveyor
Fred B. Kerr Jr.
Fred B. Kerr Jr.
Certificate No. **3950**



Vicinity Map for
TENNECO OIL COMPANY #6E FLORANCE
 1345'FSL 2145'FEL Sec. 23-T30N-R9W
 SAN JUAN COUNTY, NEW MEXICO

U.S. Route State Route

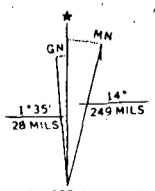
Checked 1959

lylonic projection. 1927 North American datum
 10,000-foot grid based on New Mexico coordinate system,
 east and central zones
 100-meter Universal Transverse Mercator grid ticks,
 line 13, shown in blue

NEW MEXICO
 QUADRANGLE LOCATION

AZTEC, N. MEX
 N3645-W10745/15

Blue hatching indicates area to be subdivided by N. & W. reservation at elevation 5000'



UTM GRID AND 1959 MAGNETIC NORTH DECLINATION AT CENTER OF SHEET



STATE OF NEW MEXICO
ENERGY AND MINERALS DEPARTMENT

OIL CONSERVATION DIVISION
AZTEC DISTRICT OFFICE

1000 RIO BRAZOS ROAD
AZTEC, NEW MEXICO 87410
(505) 334-6178

OIL CONSERVATION DIVISION
BOX 2088
SANTA FE, NEW MEXICO 87501

DATE 12-26-84

RE: Proposed MC _____
Proposed DHC _____
Proposed NSL x _____
Proposed SWD _____
Proposed WFX _____
Proposed PMX _____

Gentlemen:

I have examined the application dated 12-14-84
for the Tenneco Oil Co. Florence #6E J-2330X-9W
Operator Lease and Well No. Unit, S-T-R

and my recommendations are as follows:

Do not approve. - Well can be moved standard from
the South array from the 1/4 1/4 600 line. Well can
also be moved 150' to the East.

Approve 1-2-85 - Talked to E.B.

Yours truly,

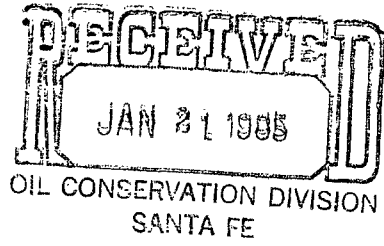
Tom Burel

Page 2
Application for Unorthodox Location
December 20, 1984

970' FWL, 1200' FSL, Sec. 18-T27N-R8W
San Juan County, NM

Check w/Ernie

1962



WAIVER

TEXACO Producing Inc (Getty) hereby waives objection to Tenneco Oil Company's application for unorthodox location for their Tenneco Pritchard Florence 65E, proposed above.

BY: *[Signature]*
Petroleum Engineering Manager
DATE: 1-15-85

SMc:srp
Attachments

cc: Offset Operators:

El Paso Natural Gas
P. O. Box 4990
Farmington, NM 87401
Attn: Don Reed

Southern Union Exploration
Box 2179
Farmington, NM 87499
Attn: Michael Davis

Getty Oil Co.
1515 Arapahoe
3 Park Central, Ste. 700
Denver, CO 80202
Attn: Rhett Caltrider

Southland Royalty
P.O. Drawer 570
Farmington, NM 87499
Attn: Bob Fielder

Tenneco Oil
Exploration and Production
A Tenneco Company

Western Rocky Mountain Division

6162 South Willow Drive
PO. Box 3249
Englewood, Colorado 80155
(303) 740-4800

DEC 26 1984

CONSERVATION DIVISION
SANTA FE

TENNECO

J. Albright

December 10, 1984

CERTIFIED MAIL
Return Receipt Requested

New Mexico Oil Conservation Division
P. O. Box 2088
Santa Fe, NM 87501
Attn: Joe E. Ramey

New Mexico Oil Conservation Division
1000 Rio Brazos Road
Aztec, NM 87401
Attn: Frank Chavez

RE: Florance 6E,
1345' FSL, 2145' FEL
Sec. 23, T30N, R9W
San Juan County, New Mexico

Gentlemen:

Attached in duplicate (to each office) are a well location plat (C-102) with an ownership plat for the above referenced well.

Due to steep topography and sandstone cliffs to the south, and a well on the southeast, this location does not meet state spacing requirements. This is the only geologic and topographic site acceptable.

Pursuant to the authority of Rule 104-F, we respectfully request your approval of an exemption to the standard well location requirements.

Yours very truly,

TENNECO OIL COMPANY

Scott McKinney
Scott McKinney
Senior Regulatory Analyst

Page 2
Application for Unorthodox Location
December 10, 1984

Amoco Prod Co WAIVER
hereby waives objection to Tenneco Oil
Company's application for unorthodox location for their Tenneco Florance 6E,
proposed above.

BY: [Signature]

DATE: 12/19/84

SMc:srp
Attachments


cc: Offset Operators:

El Paso Natural Gas
P. O. Box 4990
Farmington, NM 87401
Attn: Don Reed

Amoco Production Co.
1670 Broadway
Denver, CO 80202
Attn: R. L. Brooke, Jr.

**Tenneco Oil
Exploration and Production**
A Tenneco Company

6162 South Willow Drive
P.O. Box 3249
Englewood, Colorado 80155
(303) 740-4800



Western Rocky Mountain Division

December 10, 1984

CERTIFIED MAIL
Return Receipt Requested

New Mexico Oil Conservation Division
P. O. Box 2088
Santa Fe, NM 87501
Attn: Joe E. Ramey

New Mexico Oil Conservation Division
1000 Rio Brazos Road
Aztec, NM 87401
Attn: Frank Chavez

RE: Florance 6E,
1345' FSL, 2145' FEL
Sec. 23, T30N, R9W
San Juan County, New Mexico

Gentlemen:

Attached in duplicate (to each office) are a well location plat (C-102) with an ownership plat for the above referenced well.

Due to steep topography and sandstone cliffs to the south, and a well on the southeast, this location does not meet state spacing requirements. This is the only geologic and topographic site acceptable.

Pursuant to the authority of Rule 104-F, we respectfully request your approval of an exemption to the standard well location requirements.

Yours very truly,

TENNECO OIL COMPANY

A handwritten signature in black ink that reads "Scott McKinney". The signature is written in a cursive style.

Scott McKinney
Senior Regulatory Analyst

Page 2
Application for Unorthodox Location
December 10, 1984

WAIVER

El Paso Exploration Co. hereby waives objection to Tenneco Oil Company's application for unorthodox location for their Tenneco Florence 6E, proposed above.

BY: Donald R. Reed

DATE: 12-17-84

SMc:srp
Attachments

cc: Offset Operators:

El Paso Natural Gas
P. O. Box 4990
Farmington, NM 87401
Attn: Don Reed

Amoco Production Co.
1670 Broadway
Denver, CO 80202
Attn: R. L. Brooke, Jr.