



W. J. Holcomb
District Manager

December 18, 1984

Mr. Gilbert Quintana
New Mexico Oil Conservation Division
P. O. Box 2088
Santa Fe, NM 87501

File: DDL-1288-400.1

Application for Unorthodox Location
Gallegos Canyon Unit No. 107E
Basin Dakota Field
San Juan County, New Mexico

Amoco Production Company hereby requests approval of an unorthodox well location for the Gallegos Canyon Unit No. 107E. The proposed location is 1205' FSL x 1840' FWL of Section 19, T29N, R12W, San Juan County, New Mexico.

This well was staked in the unorthodox location indicated above to avoid an orchard in the orthodox window.

There are no offset lease holders of Basin Dakota wells as indicated on the attached nine-section plat.

Sincerely,

W. J. Holcomb
dd

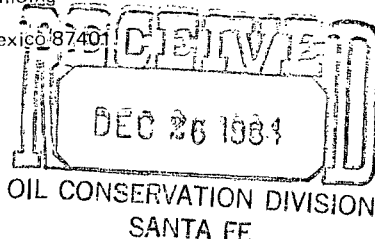
KRJ/ct

Attachments

cc: Mr. Ernie Bush
New Mexico Oil Conservation Division
1000 Rio Brazos Road
Aztec, NM 87410

Amoco Production Company

Petroleum Center Building
501 Airport Drive
Farmington, New Mexico 87401
505-325-8841



151-1968
201E-104F(E)

Basin Dakota Pool
Dedicated Acreage

W/2 Section 19, - 29N-12W
320 Acres
Fee land

OIL CONSERVATION DIVISION

STATE OF NEW MEXICO

P. O. BOX 2088

Form C-102
Revised 10-1-78

ENERGY AND MINERALS DEPARTMENT

SANTA FE, NEW MEXICO 87501

All distances must be from the outer boundaries of the Section.

Operator AMOCO PRODUCTION COMPANY			Lease GALLEGOS CANYON UNIT		Well No. 107E
Unit Letter N	Section 19	Township 29N	Range 12W	County San Juan	
Actual Footage Location of Well: 1205 feet from the South line and 1840 feet from the West line					
Ground Level Elev: 5307	Producing Formation Dakota		Pool Basin Dakota		Dedicated Acreage 320 Acres

1. Outline the acreage dedicated to the subject well by colored pencil or hachure marks on the plat below.
2. If more than one lease is dedicated to the well, outline each and identify the ownership thereof (both as to working interest and royalty).
3. If more than one lease of different ownership is dedicated to the well, have the interests of all owners been consolidated by communitization, unitization, force-pooling, etc?

☒ Yes ☐ No If answer is "yes," type of consolidation Unitized

If answer is "no," list the owners and tract descriptions which have actually been consolidated. (Use reverse side of this form if necessary.) _____

No allowable will be assigned to the well until all interests have been consolidated (by communitization, unitization, forced-pooling, or otherwise) or until a non-standard unit, eliminating such interests, has been approved by the Commission.

CERTIFICATION

I hereby certify that the information contained herein is true and complete to the best of my knowledge and belief.

Name

B.D. Shaw

Position

Administrative Supervisor

Company

Amoco Production Company

Date

12/15/84

I hereby certify that the well location shown on this plat was plotted from field notes of actual surveys made by me or under my supervision, and that the same is true and correct to the best of my knowledge and belief.

Date Surveyed

November 27, 1984

Registered Professional Engineer
and Land SurveyorFred B. Kerr Jr.
Fred B. Kerr Jr.

Certificate No. 4422, 12/15/84

3950

Scale: 1"=1000'

R13W

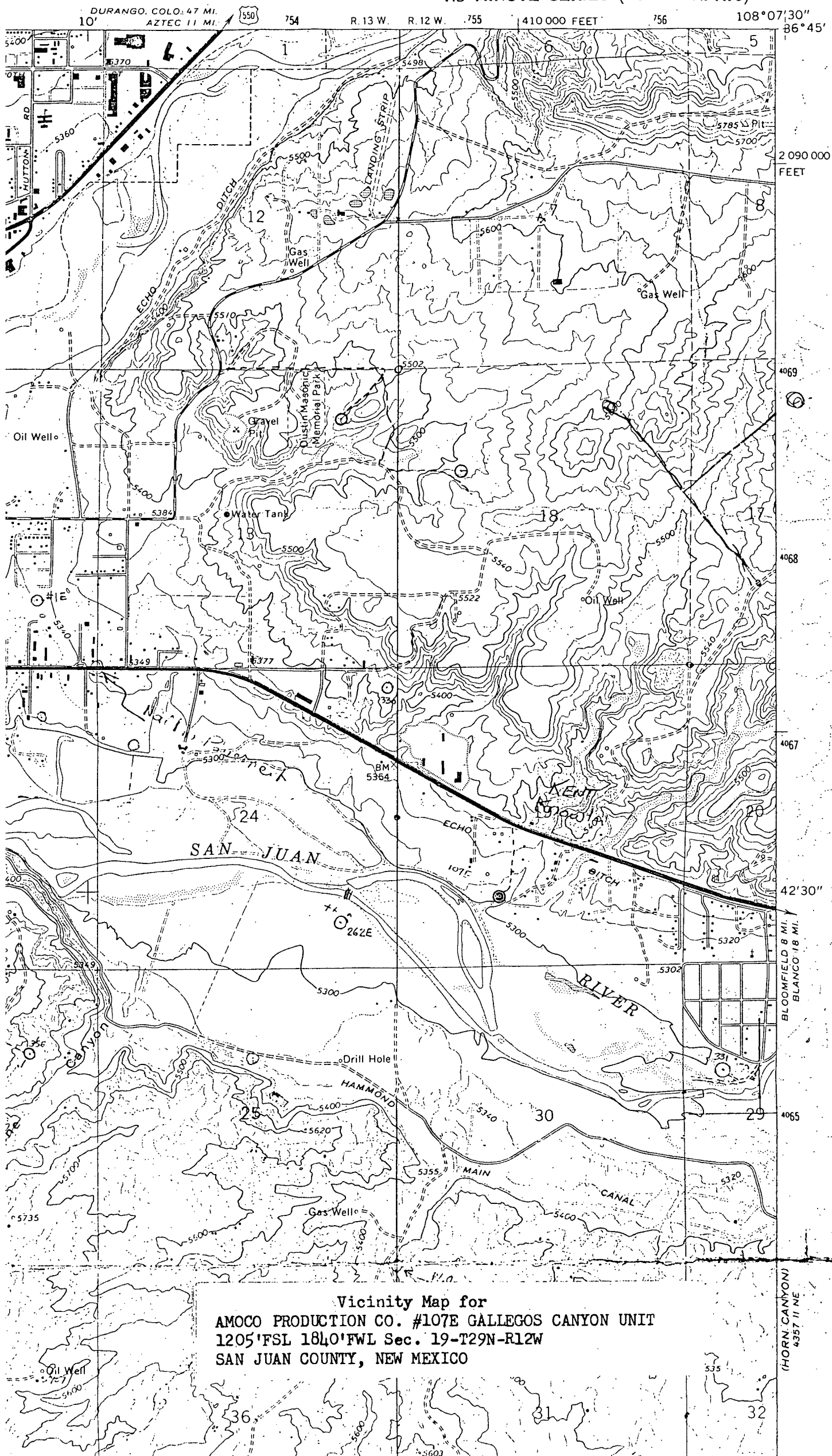
R12W

<p>▲ Amoco GCU #102</p> <p>▲ Amoco GCU #108</p> <p>▲ Amoco GCU #108E</p>	<p>13</p>	<p>▲ Amoco GCU #96E</p> <p>▲ Amoco GCU #109</p> <p>▲ Amoco GCU #96</p>	<p>18</p>	<p>▲ Amoco GCU #133E</p> <p>▲ Amoco GCU #133</p> <p>▲ Amoco GCU #134</p> <p>▲ Amoco GCU #134E</p>	<p>17</p>
<p>▲ Amoco GCU #106E</p> <p>▲ Amoco GCU #106</p> <p>▲ Amoco GCU #106</p> <p>▲ Amoco GCU #106</p>	<p>24</p>	<p>▲ Amoco GCU #107</p> <p>▲ Amoco GCU #110</p> <p>▲ Amoco GCU #110E</p>	<p>19</p>	<p>▲ Amoco GCU #263</p> <p>▲ Amoco GCU #263E</p> <p>▲ Amoco GCU #111</p> <p>▲ Amoco GCU #111E</p>	<p>20</p>
<p>▲ Amoco GCU #171</p> <p>▲ Amoco GCU #172E</p> <p>▲ Amoco GCU #172</p>	<p>25</p>	<p>▲ Amoco GCU #187</p> <p>▲ Amoco GCU #188E</p> <p>▲ Amoco GCU #188</p> <p>▲ Amoco GCU #187E</p>	<p>30</p>	<p>▲ Amoco GCU #173E</p> <p>▲ Amoco GCU #173</p> <p>▲ Amoco GCU #200</p> <p>▲ Amoco GCU #200E</p>	<p>29</p>

BASIN DAKOTA

T
29
N

43571 SE
(FLORA VISTA)





STATE OF NEW MEXICO
ENERGY AND MINERALS DEPARTMENT
OIL CONSERVATION DIVISION
AZTEC DISTRICT OFFICE

1000 RIO BRAZOS ROAD
AZTEC, NEW MEXICO 87410
(505) 334-6178

OIL CONSERVATION DIVISION
BOX 2088
SANTA FE, NEW MEXICO 87501

DATE 1-16-85

RE: Proposed MC _____
Proposed DHC _____
Proposed NSL X _____
Proposed SWD _____
Proposed WFX _____
Proposed PMX _____

Gentlemen:


I have examined the application dated 12-21-84
for the Ameco Gallegos Canyon Unit #107E-N-19-29N-12W
Operator Lease and Well No. Unit, S-T-R

and my recommendations are as follows:

Approve

Yours truly,

E. Beall



OIL CONSERVATION DIVISION
SANTA FE