


Release January 22, 1985

By DRC

PH. 505-325-5093

MERRION OIL & GAS CORPORATION

P. O. Box 1017  
FARMINGTON, NEW MEXICO 87499



December 31, 1984

State of New Mexico  
Energy and Minerals Department  
Oil Conservation Division  
P. O. Box 2088  
Santa Fe, New Mexico 87501

NSL-#1978  
RULE-104F(E)

Dedicated Acreage - 80 Acres ~~Original NSL - ?~~  
E12 NW1/4  
Federal Land

Re: Delhi Taylor 6E  
Sec. 17, T26N, R11W  
San Juan Co., New Mexico

Dear Sir:


The above referred to location is a well bore which we have purchased for the purpose of recompletion in the Gallegos Gallup formation. We request approval of this unorthodox location in order to use the existing well bore. The well was originally staked as unorthodox to comply with the Navajo Irrigation Project.

Letters have been sent certified mail to the offset operators requesting their approval.

Thank you for your assistance in this matter.

Yours truly,

MERRION OIL & GAS CORPORATION

  
Steve S. Dunn, Operations Manager

SSD/am


Enc.

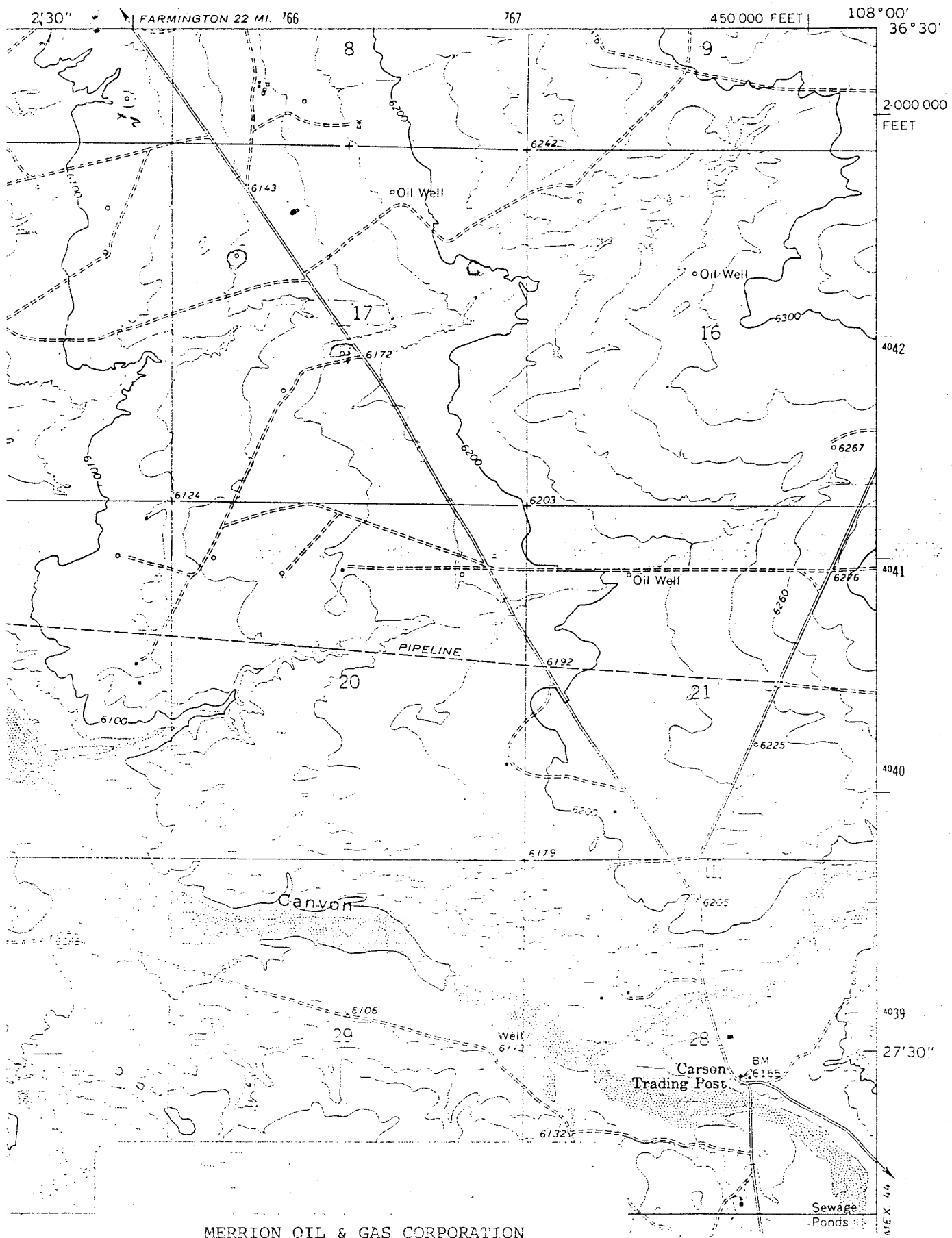
cc: Frank Chavez

MERRION OIL & GAS CORPORATION

Delhi Taylor 6E

TOWNSHIP 26N RANGE 11W COUNTY San Juan STATE New Mexico





MERRION OIL & GAS CORPORATION

Delhi Taylor 6E  
 Sec. 17, T26N, R11W  
 San Juan Co., New Mexico



P. O. BOX 4289  
FARMINGTON, NEW MEXICO 87499-4289  
PHONE: 505-325-2841

January 7, 1985

New Mexico Oil Conservation Division  
Attention: Mr. Joe D. Ramey  
Post Office Box 2088  
Santa Fe, New Mexico 87501

Re: Merrion Oil & Gas Corporation  
Delhi Taylor 6E  
Request For Unorthodox Location  
Sec. 17, T26N, R11W  
San Juan County, New Mexico

Dear Mr. Ramey:

The referenced well has been proposed as an unorthodox location.

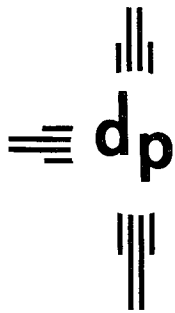
Please be advised that as an offset operator, El Paso Exploration Company has no objections to this well location.

Very truly yours,


A handwritten signature in cursive script that reads "Alan Alexander".

Alan Alexander  
District Land Manager

AA/gm  
NM-4582  
Merrion Oil & Gas Corporation



# dugan production corp.



January 3, 1985

New Mexico Oil Conservation Commission  
Box 2088  
Santa Fe, NM 87503

Re: Delhi Taylor 63  
Sec. 17, T26N, R11W  
San Juan County, New Mexico

Gentlemen:

This is to advise you that Dugan Production Corp. has no objection to the proposed unorthodox location of the above well application which has been submitted by Merrion Oil & Gas Corporation.

Sincerely,

Robert G. Stovall  
Landman

ka

cc: Merrion Oil & Gas Corp.  
Steve Dunn

All distances must be from the outer boundaries of the Section

Merrion Oil & Gas Corporation			Lease DELMY TAYLOR		Well No. 6-E
Oil Letter C	Section 17	Township 26N	Range 11W	County San Juan	

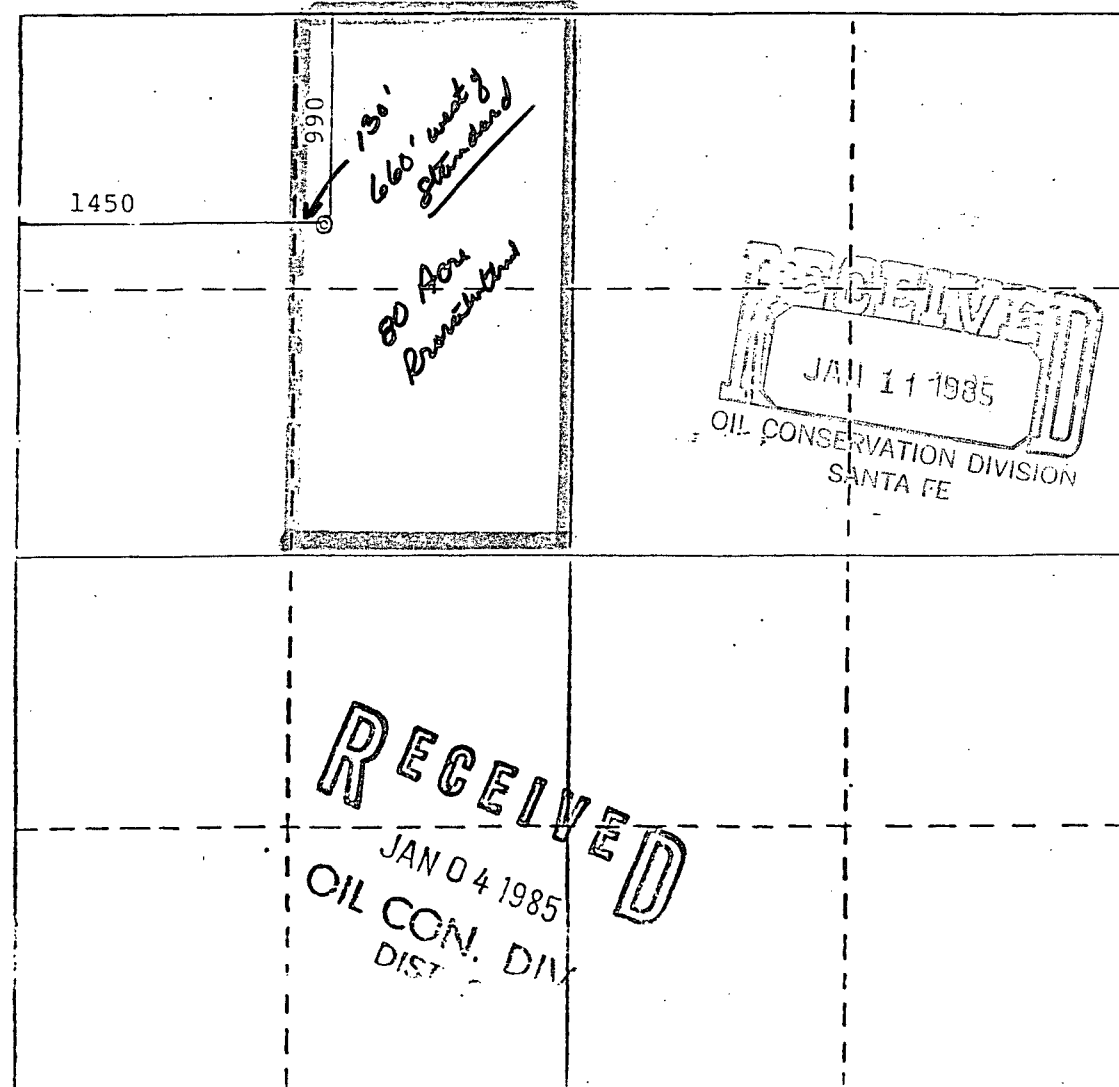
Actual Footage Location of Well:

990	feet from the	North	line and	1450	feet from the	West	line
Ground Level Elev. 6146	Producing Formation Gallup		Pool Gallegos Gallup		Dedicated Acreage: 80		

1. Outline the acreage dedicated to the subject well by colored pencil or hatchure marks on the plat below.
  2. If more than one lease is dedicated to the well, outline each and identify the ownership thereof (both as to working interest and royalty).
  3. If more than one lease of different ownership is dedicated to the well, have the interests of all owners been consolidated by communitization, unitization, force-pooling, etc?
- ☐ Yes ☐ No If answer is "yes," type of consolidation \_\_\_\_\_

If answer is "no," list the owners and tract descriptions which have actually been consolidated. (Use reverse side of this form if necessary.) \_\_\_\_\_

No allowable will be assigned to the well until all interests have been consolidated (by communitization, unitization, forced-pooling, or otherwise) or until a non-standard unit, eliminating such interests, has been approved by the Commission.



CERTIFICATION

I hereby certify that the information contained herein is true and complete to the best of my knowledge and belief.

Name  
Steve S. Dunn

Position  
Operations Manager

Company  
Merrion Oil & Gas Corp.

Date  
12/13/84

I hereby certify that the well location shown on this plat was plotted from field notes of actual surveys made by me or under my supervision, and that the same is true and correct to the best of my knowledge and belief.

Date Surveyed  
October 1984

By  
[Signature]

and  
[Signature]

Certification No.  
[Number]

NSL-1978



STATE OF NEW MEXICO  
ENERGY AND MINERALS DEPARTMENT

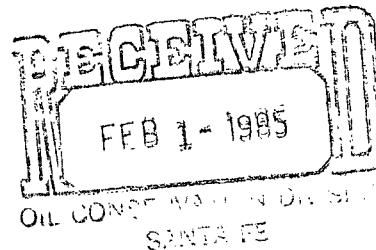
OIL CONSERVATION DIVISION  
AZTEC DISTRICT OFFICE

1000 RIO BRAZOS ROAD  
AZTEC, NEW MEXICO 87410  
(505) 334-6178

OIL CONSERVATION DIVISION  
BOX 2088  
SANTA FE, NEW MEXICO 87501

DATE 1-25-85

RE: Proposed MC \_\_\_\_\_  
Proposed DHC \_\_\_\_\_  
Proposed NSL X \_\_\_\_\_  
Proposed SWD \_\_\_\_\_  
Proposed WFX \_\_\_\_\_  
Proposed PMX \_\_\_\_\_



Gentlemen:

I have examined the application dated 1-2-85  
for the Mexican Oil & Gas Corp. Delta Taylor #6E C-17-260-11W  
Operator Lease and Well No. Unit, S-T-R

and my recommendations are as follows:

[Signature]  
\_\_\_\_\_  
\_\_\_\_\_  
\_\_\_\_\_  
\_\_\_\_\_  
\_\_\_\_\_

Yours truly,

[Signature]