

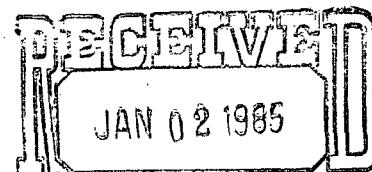
Release January 22, 1985

By DRC

PH. 505-325-5093

MERRION OIL & GAS CORPORATION

P. O. Box 1017
FARMINGTON, NEW MEXICO 87499



NSL-1979
RULE-104FE

December 31, 1984

Deducted Acct-80
EIR SE14
Federal Land

OIL CONSERVATION DIVISION
SANTA FE

Original - NSL-1100
Approved for Basin Dakota
Pool.

State of New Mexico
Energy and Minerals Department
Oil Conservation Division
P. O. Box 2088
Santa Fe, New Mexico 87501

Re: Delhi Taylor 5E
Sec. 17, T26N, R11W
San Juan County, New Mexico

Dear Sir:


The above referred to location is a well bore which we have purchased for the purpose of recompletion in the Gallegos Gallup formation. We request approval of this unorthodox location in order to use the existing well bore. The well was originally staked as unorthodox to comply with the Navajo Irrigation Project.

Letters have been sent certified mail to the offset operators requesting their approval.

Thank you for your assistance in this matter.

Yours truly,

MERRION OIL & GAS CORPORATION


Steve S. Dunn, Operations Manager

SSD/am

Enc.

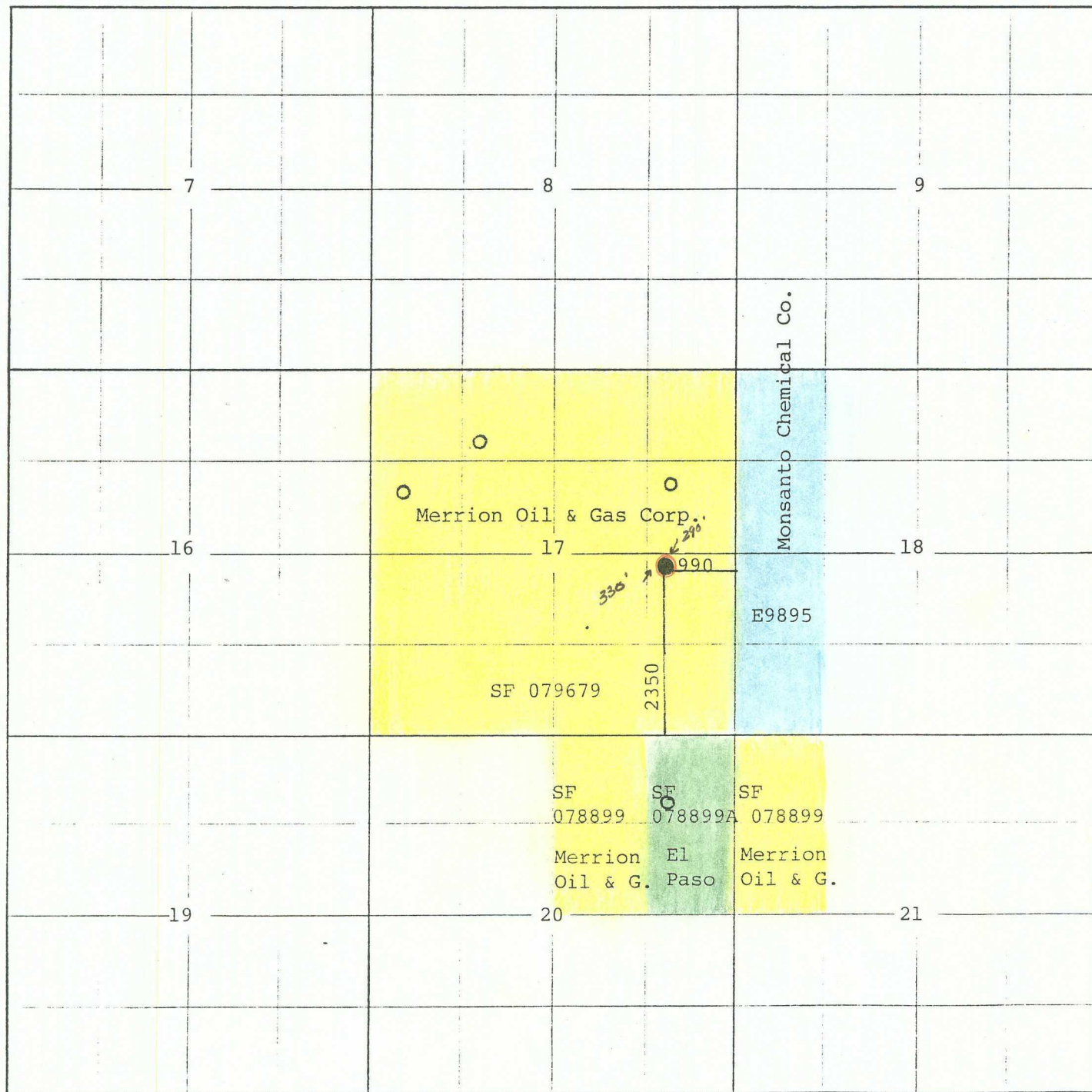
cc: Frank Chavez

Note: This well was originally approved as a non-standard location for the Basin-Dakota Pool by Administrative Order No. NSL-1100 dated November 26, 1979 for Tenneco Oil Company.

MERRION OIL & GAS CORPORATION

Delhi Taylor 5E

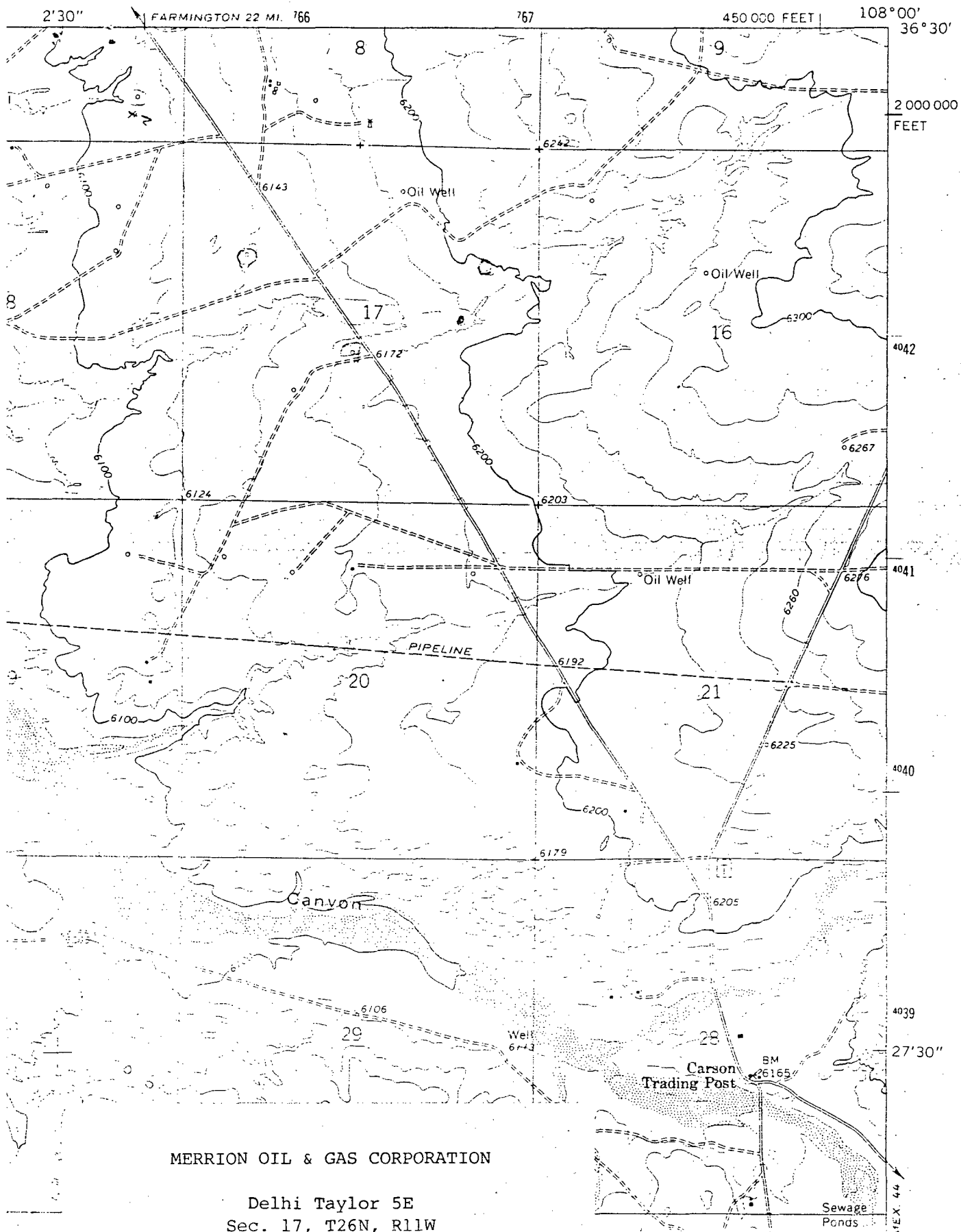
TOWNSHIP 26N RANGE 11W COUNTY San Juan STATE New Mexico



PRINTED IN U.S.A.

For an oil well, location is 40' North of standard
For gas well,

7.5 MINUTE SERIES (TOPOGRAPHIC)



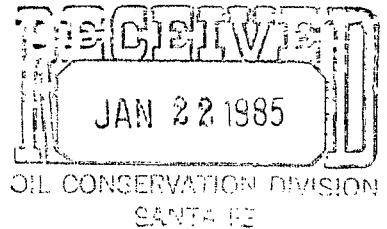
MERRION OIL & GAS CORPORATION

Delhi Taylor 5E
Sec. 17, T26N, R11W
San Juan Co., New Mexico

Monsanto Oil Company

5613 DTC Parkway, Suite 600
Englewood, Colorado 80111
Phone: (303) 850-9090

January 16, 1985



New Mexico Oil Conservation
Commission
Post Office Box 2088
Santa Fe, New Mexico 87501

Township 26 North-Range 11 West
Section 17: SE $\frac{1}{4}$
San Juan County, New Mexico

Gentlemen:

Merrion Oil and Gas Corporation operates the Delhi Taylor 5E well located on the captioned land, 990 feet from the east line, 2350 feet from the south line. They desire to plug the Dakota formation and recompleate the well in the Galloup Gallegos Sand formation at what would be an unorthodox location. This will advise you that Monsanto Oil Company does not object to that recompleation. Thank you.

Very truly yours,

MONSANTO OIL COMPANY

A handwritten signature in dark ink, appearing to read "Alan D. Wild".

Alan D. Wild
Senior Landman

ADW/gam

cc: Merrion Oil and Gas Corporation

El Paso
Exploration Company

P. O. BOX 4289
FARMINGTON, NEW MEXICO 87499-4289
PHONE: 505-325-2841

January 7, 1985

New Mexico Oil Conservation Division
Attention: Mr. Joe D. Ramey
Post Office Box 2088
Santa Fe, New Mexico 87501

Re: Merrion Oil & Gas Corporation
Delhi Taylor 5E
Request For Unorthodox Location
Sec. 17, T26N, R11W
San Juan County, New Mexico

Dear Mr. Ramey:

The referenced well has been proposed as an unorthodox location.

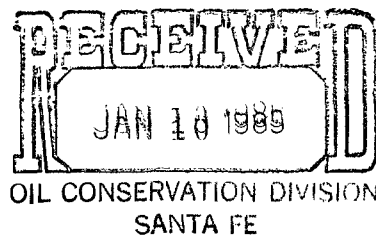
Please be advised that as an offset operator, El Paso Exploration Company has no objections to this well location.

Very truly yours,



Alan Alexander
District Land Manager

AA/gm
NM-4582
Merrion Oil & Gas Corporation





STATE OF NEW MEXICO
ENERGY AND MINERALS DEPARTMENT
OIL CONSERVATION DIVISION
AZTEC DISTRICT OFFICE

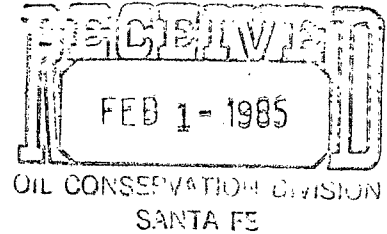
NSL-1979

1000 RIO BRAZOS ROAD
AZTEC, NEW MEXICO 87410
(505) 334-6178

OIL CONSERVATION DIVISION
BOX 2088
SANTA FE, NEW MEXICO 87501

DATE 1-25-85

RE: Proposed MC _____
Proposed DHC _____
Proposed NSL X _____
Proposed SWD _____
Proposed WFX _____
Proposed PMX _____



Gentlemen:

I have examined the application dated 1-2-85
for the Mission Oil & Gas Corp. Delhi Taylor #5E I-17-26N-4W
Operator Lease and Well No. Unit, S-T-R

and my recommendations are as follows:

Appears:

Yours truly,

E. Busch

All distances must be from the outer boundaries of the Section.

Operator Merrion Oil & Gas Corporation			Lease DELHI-TAYLOR		Well No. 5-E
Unit Letter I	Section 17	Township 26N	Range 11W	County San Juan	
Actual Footage Location of Wells: 2350 feet from the South line and 990 feet from the East line					
Ground Level Elev. 6202	Producing Formation Gallup	Pool Gallegos Gallup		Dedicated Acreage: 80 Acres	

1. Outline the acreage dedicated to the subject well by colored pencil or hachure marks on the plat below.
2. If more than one lease is dedicated to the well, outline each and identify the ownership thereof (both as to working interest and royalty).
3. If more than one lease of different ownership is dedicated to the well, have the interests of all owners been consolidated by communitization, unitization, force-pooling, etc.?

☐ Yes ☒ No If answer is "yes," type of consolidation _____

If answer is "no," list the owners and tract descriptions which have actually been consolidated. (Use reverse side of this form if necessary.) _____

No allowable will be assigned to the well until all interests have been consolidated (by communitization, unitization, forced-pooling, or otherwise) or until a non-standard unit, eliminating such interests, has been approved by the Commission.

CERTIFICATION

I hereby certify that the information contained herein is true and complete to the best of my knowledge and belief.

Name

Steve S. Dunn

Position

Operations Manager

Company

Merrion Oil & Gas Corp.

Date

12/13/84

I hereby certify that the well location shown on this plat was plotted from field notes of actual surveys made by me or under my supervision, and that the same is true and correct to the best of my knowledge and belief.

Date Surveyed

July 24, 1979

Registered Professional Engineer
and/or Land Surveyor

Fred B. Kerrigan

Certificate No.

3450

RECEIVED

DEC 14 1984


BUREAU OF LAND MANAGEMENT
WASHINGTON, D.C. 20250

Sec.

17

RECEIVED

JAN 04 1985

OIL CON. DIV.
DIST. 340' North
of 80' line
5-E



STATE OF NEW MEXICO
ENERGY AND MINERALS DEPARTMENT
OIL CONSERVATION DIVISION

BRUCE KING
GOVERNOR

LARRY KEHOE
SECRETARY

November 26, 1979

POST OFFICE BOX 2088
STATE LAND OFFICE BUILDING
SANTA FE, NEW MEXICO 87501
(505) 827-2434

Tenneco Oil Co.
720 South Colorado Blvd.
Denver, Colorado 80222

Attention: J. M. Lacey

Administrative Order NSL-1100

Gentlemen:

Reference is made to your application for a non-standard location for your Delhi-Taylor Well No. 5-E to be located 2350 feet from the South line and 990 feet from the East line of Section 17, Township 26 North, Range 11 West, Basin Dakota Pool, San Juan County, New Mexico.

By authority granted me under the provisions of Rule 3 of Order No. R-1670-V, the above-described unorthodox location is hereby approved.

Sincerely,

JOE D. RAMEY;
Director

JDR/RLS/dr

cc: Oil Conservation Division - Aztec
Oil & Gas Engineering Committee - Hobbs
U. S. Geological Survey - Farmington