




Southern Union Exploration Company
P.O. Box 2179
Farmington, New Mexico 87499
(505) 327-4481

Release
All waivers are in!

By Dec

1/16-1985
RULE-104F(I)



Dave
Catowich

OIL CONSERVATION DIVISION
SANTA FE

Brown Dakota Pool Infill
Dedicated Acreage
W/2 of Section 26, T-26N
R-8W

January 31, 1985

New Mexico Oil Conservation Commission
1000 Rio Brazos Road
Aztec, NM 87410

Re: Unorthodox Location
Nickson #13E, Infill Dakota
2290' FNL, 685' FWL
Sec 26-T 26N-R 8W
San Juan County, NM

Gentlemen,

We propose to drill the above referenced well in 1985. Due to topography, the well pad cannot be built in a standard location. The slopes of a rocky mesa eliminate most of the NW/4 of Sec 26. A location on top of the mesa is unfeasable.

Approvals from offsetting lease holders are included.

Sincerely,

Jeffrey J. Bollschweiler
Drilling and Production Engineer

Enclosures

JJB/jb

Check w/ Fernie
2 1/4 - 85
Said to approve
Will send back
sheet

OIL CONSERVATION DIVISION

STATE OF NEW MEXICO
ENERGY AND MINERALS DEPARTMENTP. O. BOX 2088
SANTA FE, NEW MEXICO 87501Form C-107
Revised 10-1

All distances must be from the outer boundaries of the Section.

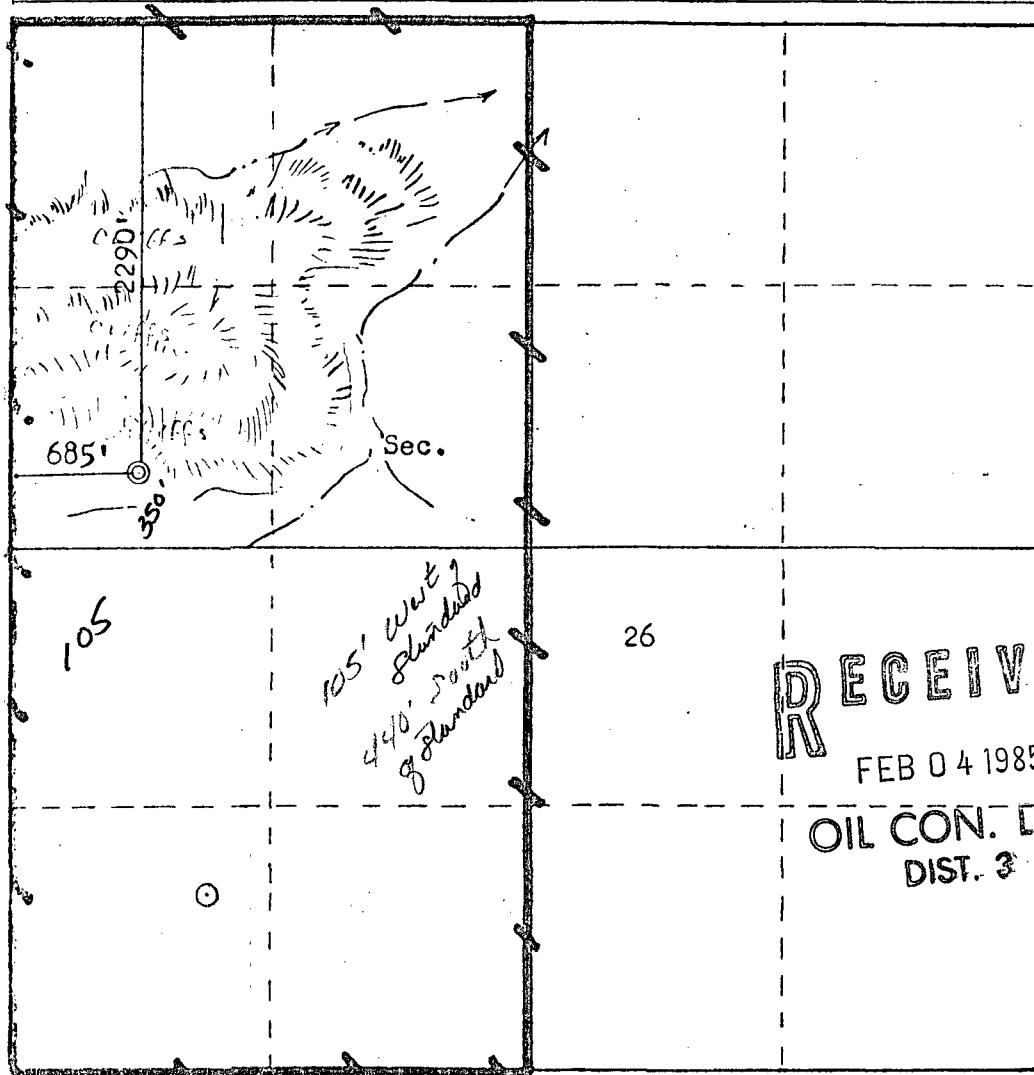
Operator SOUTHERN UNION EXPLORATION CO.			Lease NICKSON		Well No. 13E
Unit Letter E	Section 26	Township 26N	Range 8W	County San Juan	
Actual Footage Location of Well: 2290 feet from the North line and 685 feet from the West line					
Ground Level Elev. 6506	Producing Formation Dakota		Pool Basin Dakota		Dedicated Acreage 320 Acres

1. Outline the acreage dedicated to the subject well by colored pencil or hachure marks on the plat below.
2. If more than one lease is dedicated to the well, outline each and identify the ownership thereof (both as to working interest and royalty).
3. If more than one lease of different ownership is dedicated to the well, have the interests of all owners been consolidated by communitization, unitization, force-pooling, etc?

☐ Yes ☐ No If answer is "yes," type of consolidation _____

If answer is "no," list the owners and tract descriptions which have actually been consolidated. (Use reverse side of this form if necessary.) _____

No allowable will be assigned to the well until all interests have been consolidated (by communitization, unitization, forced-pooling, or otherwise) or until a non-standard unit, eliminating such interests, has been approved by the Commission.



CERTIFICATION

I hereby certify that the information contained herein is true and complete to the best of my knowledge and belief.

Jeffrey J. Bollschweiler
Name
Jeffrey J. Bollschweiler

Position
Div Drlg & Prod Engineer

Company
Southern Union Exploration

Date
November 12, 1984

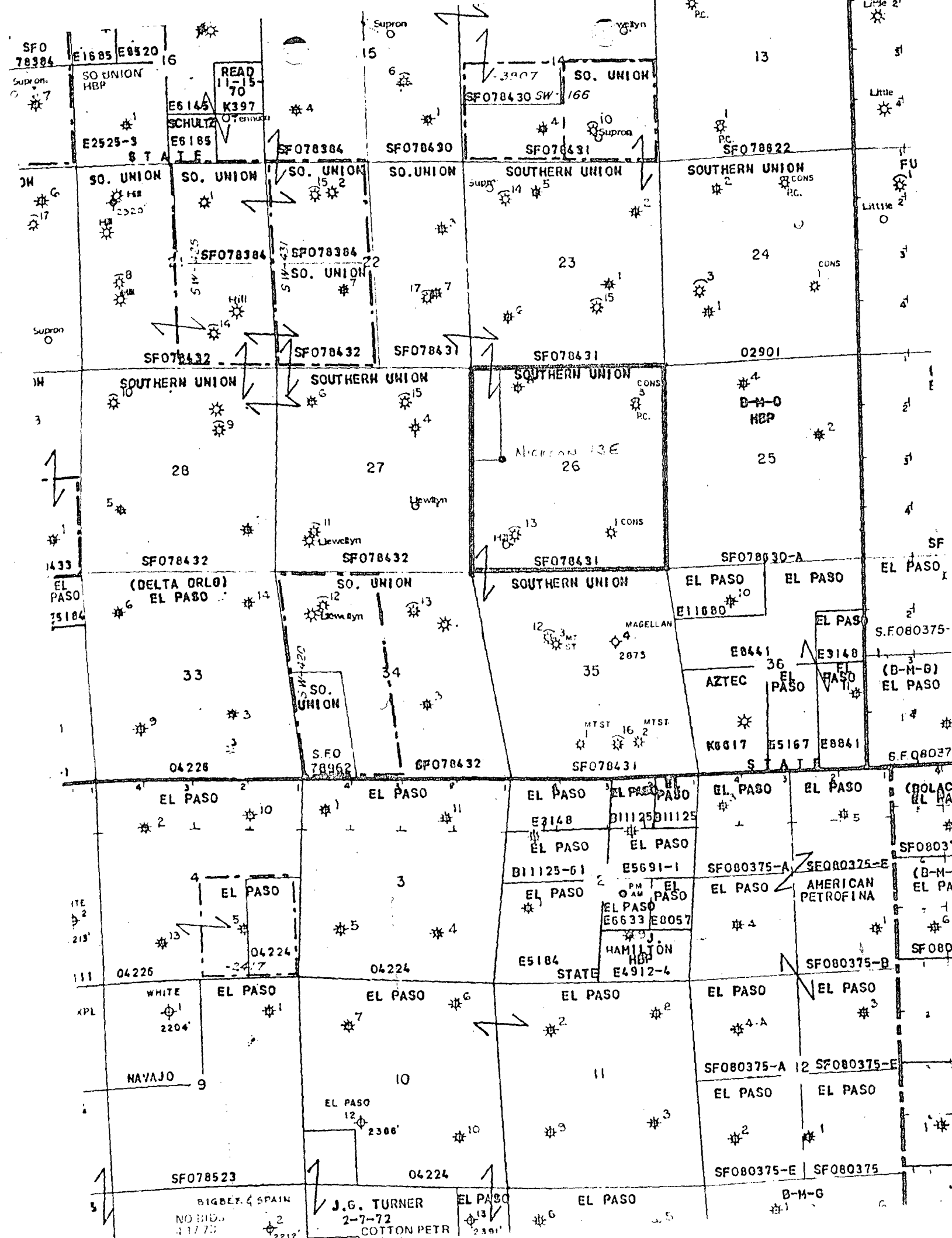
I hereby certify that the well location shown on this plat was plotted from field notes of actual surveys made by me or under my supervision, and that the same is true and correct to the best of my knowledge and belief.

Date Surveyed
November 9, 1984

Registered Professional Engineer
and Land Surveyor

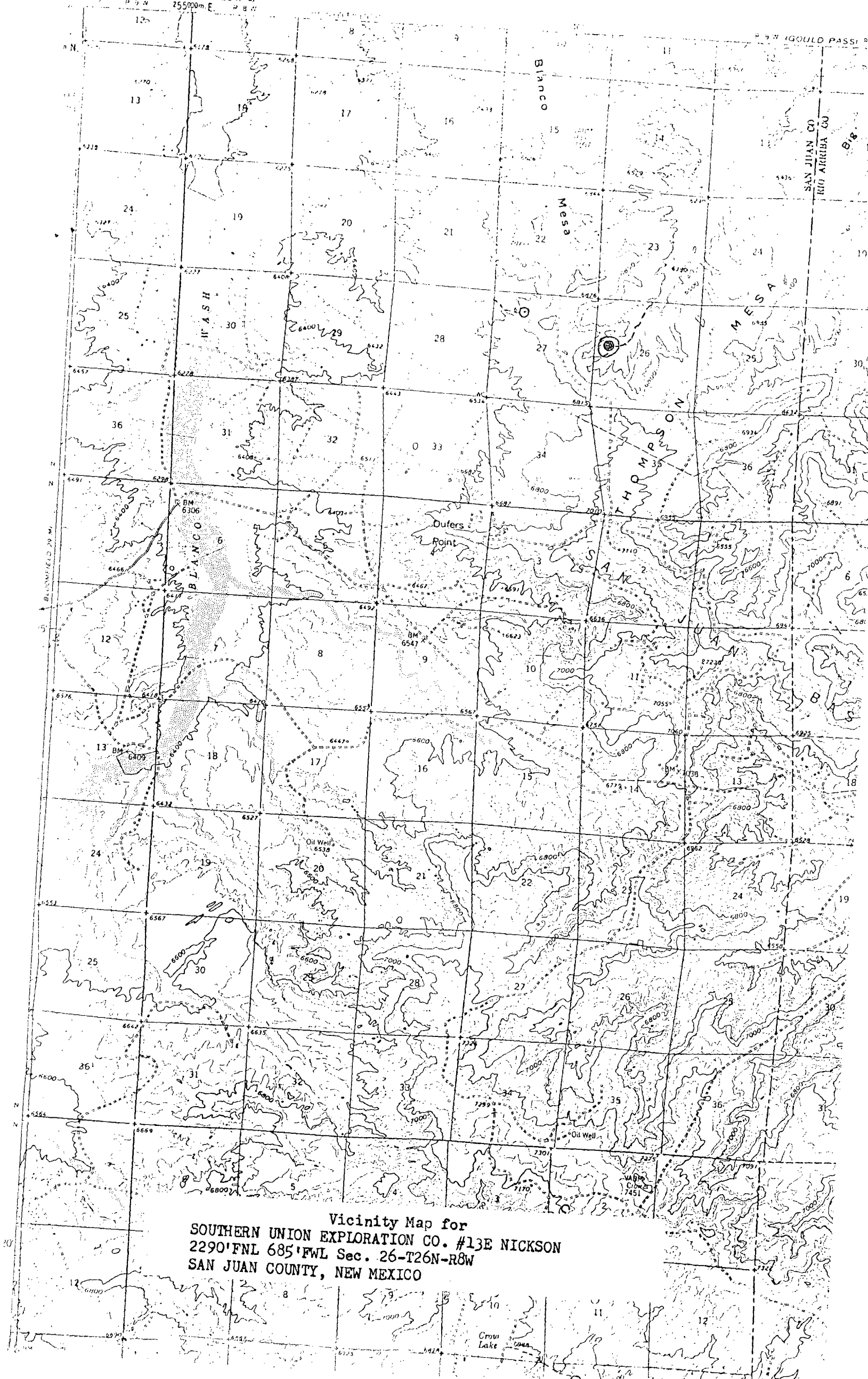
Fred B. Kerr Jr.
Fred B. Kerr Jr.

Certificate No. 4422
3950



UNITED STATES
DEPARTMENT OF THE INTERIOR
GEOLOGICAL SURVEY


BLANCO 17 W
255000m E



Vicinity Map for
SOUTHERN UNION EXPLORATION CO. #13E NICKSON
2290'FNL 685'FWL Sec. 26-T26N-R8W
SAN JUAN COUNTY, NEW MEXICO




Southern Union Exploration Company
P. O. Box 2179
Farmington, New Mexico 87499
(505) 327-4481



NOV 28 1984

November 26, 1984



Mr. Al Greer
Benson-Montin-Greer
501 Airport Drive
Farmington, NM 87401

Re: Nickson #13E, Infill Dakota
2290' FNL & 685' FWL
Sec 26-T 26N-R 8W
San Juan County, New Mexico

Sir:

We propose to drill the above referenced well in early 1985. Due to the topography the well pad cannot be made in a standard location. Our records indicate you are the owner and operator of acreage which adjoins this drilling unit. If you have no objections to this proposed unorthodox location, please sign the attached copy of this letter and return to this office. Your prompt attention to this matter would be greatly appreciated.

Sincerely,

Jeffrey J. Bollschweiler
Drilling and Production Supt.

This above non-standard location
is hereby approved.

BY: BENSON-MONTIN-GREER DRILLING CORP.

TITLE: Albert R. Greer, President

DATE: 12-10-84

JJB:jb

Enclosures

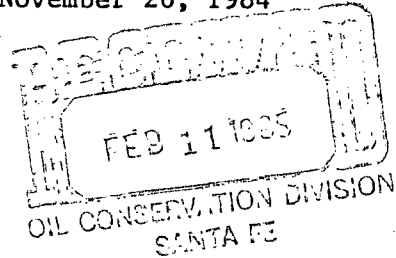
RECEIVED
FEB 04 1985
OIL CON. DIV.
DIST. 3



Southern Union Exploration Company
P. O. Box 2179
Farmington, New Mexico 87499
(505) 327-4481

DEC 1984

November 26, 1984



Mr. Bob Fielder
Southland Royalty Company
P.O. Drawer 570
Farmington, NM 87401

Re: Nickson #13E, Infill Dakota
2290' FNL & 685' FWL
Sec 26-T 26N-R 8W
San Juan County, New Mexico

Sir: JEB

We propose to drill the above referenced well early in 1985. Due to the topography the well pad cannot be made in a standard location. Our records indicate you are the owner and operator of acreage which adjoins this drilling unit. If you have no objections to this proposed unorthodox location, please sign the attached copy of this letter and return to this office. Your prompt attention to this matter would be greatly appreciated.

Sincerely,

Jeffrey J. Bollschweiler
Drilling and Production Supt.

This above non-standard location
is hereby approved.

BY:


TITLE: Dist Ops Engr

DATE: 11-30-84

JJB

JJB:jbb

Enclosures

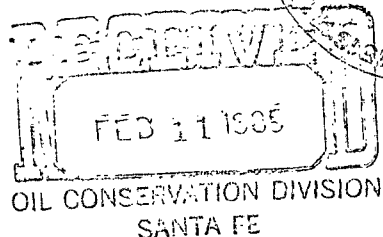





Southern Union Exploration Company
P. O. Box 2179
Farmington, New Mexico 87499
(505) 327-4481



November 26, 1984



Mr. Dave Poage
El Paso Natural Gas
P.O. Box 990
Farmington, NM 87499

Re: Nickson #13E, Infill Dakota
2290' FNL & 685' FWL
Sec 26-T 26N-R 8W
San Juan County, New Mexico

Sir:

We propose to drill the above referenced well early in 1985. Due to the topography the well pad cannot be made in a standard location. Our records indicate you are the owner and operator of acreage which adjoins this drilling unit. If you have no objections to this proposed unorthodox location, please sign the attached copy of this letter and return to this office. Your prompt attention to this matter would be greatly appreciated.

Sincerely,

Jeffrey J. Bollschweiler
Drilling and Production Supt.

This above non-standard location is hereby approved.


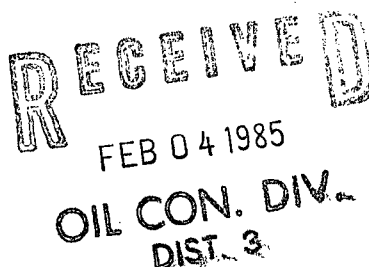
BY: Alan Alexander

TITLE: District Land Manager

DATE: 11-30-84

JJB:jb

Enclosures





STATE OF NEW MEXICO
ENERGY AND MINERALS DEPARTMENT
OIL CONSERVATION DIVISION
AZTEC DISTRICT OFFICE

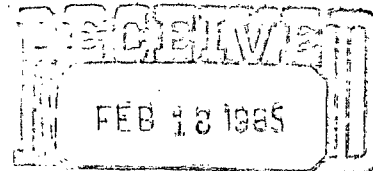
NSL-1783

1000 RIO BRAZOS ROAD
AZTEC, NEW MEXICO 87410
(505) 334-6178

OIL CONSERVATION DIVISION
BOX 2088
SANTA FE, NEW MEXICO 87501

DATE 2-14-85

RE: Proposed MC _____
Proposed DHC _____
Proposed NSL 2 _____
Proposed SWD _____
Proposed WFX _____
Proposed PMX _____



OIL CONSERVATION DIVISION
SANTA FE

Gentlemen:

I have examined the application dated 2-4-85
for the Southern Union Expl. Co. Nickson #13E E-26-76N-8W
Operator Lease and Well No. Unit, S-T-R

and my recommendations are as follows:

Approve

Yours truly,

E. Brund