

Release May 23 1985

29 LXX

BURR & COOLEY
ATTORNEYS AND COUNSELORS AT LAW
SUITE 300, 300 W. ARRINGTON
FARMINGTON, NEW MEXICO 87401
(505) 325-1701

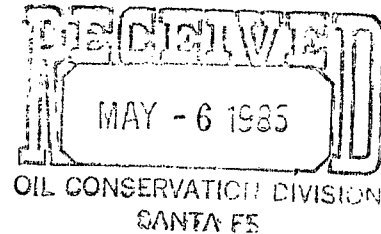
Amended NSL-1992

JOEL B. BURR, JR.

WILLIAM J. COOLEY (1929-1981)

May 3, 1985

NMOCD
P.O. Box 2088
Santa Fe, NM 87501



Re: Unorthodox location, Joel B. Burr, Jr.
Mobil No. 1 540' FSL & 765' FWL
21-30N-12W San Juan Co., NM

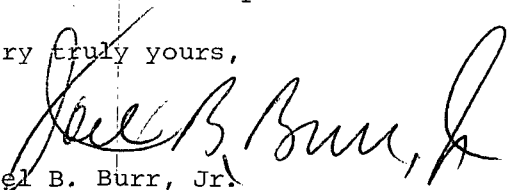
Gentlemen:

The undersigned hereby applies for an unorthodox location at the above described site. Please note that you have previously approved an unorthodox location for this well at a site 880' from the South line and 230' from the West line of the same Section, Township and Range by your Administrative Order NSL-1992. We have had to move the location of this well due to unreconcilable differences with the surface owner.

The well is within the city limits of Farmington, New Mexico. Topography and a City of Farmington ordinance requiring Six Hundred Sixty Feet (660') between any oil and gas well and the high water mark of Lake Farmington require the unorthodox location.

All offset operators have been notified by certified mail.

Very truly yours,


Joel B. Burr, Jr.

JBB:df

Enclosures

Joel B. Burr, Jr.
 Mobil No. 1
 OFFSET OPERATORS
 21-30N-12W



- 1 subject well
- 2 AMOCO Danburg GCB B1
- 3 AMOCO Danburg GCB 1E
- 4 Dugan McKenzie 1

- 5 AMOCO McCoy Gas Com 1
- 6 AMOCO McCoy Gas Com D1
- 7 AMOCO McCoy Gas Com D1E
- 8 Flag Redfern Pioneer Fed.1
- 9 Burr Foothills B 1



STATE OF NEW MEXICO
ENERGY AND MINERALS DEPARTMENT
OIL CONSERVATION DIVISION

February 25, 1985

TONY ANAYA
GOVERNOR

POST OFFICE BOX 2088
STATE LAND OFFICE BUILDING
SANTA FE, NEW MEXICO 87501
(505) 827-5800

3E Company Inc.
P. O. Box 190
Farmington, New Mexico 87499

Attention: John Alexander

Administrative Order NSL-1992

Gentlemen:

Reference is made to your application on behalf of Joel B. Burr, Jr. for a non-standard location for his Mobil Well No. 1 to be located 880 feet from the South line and 230 feet from the West line of Section 21, Township 30 North, Range 12 West, NMPM, Fulcher Kutz Pictured Cliffs Pool, San Juan County, New Mexico. The SW/4 of said Section 21 is to be dedicated to the well.

By authority granted me under the provisions of Rule 104 F(I), the above-described unorthodox location is hereby approved.

Sincerely,

A handwritten signature in cursive script, appearing to read "R. L. Stamets", written over a horizontal line.

R. L. STAMETS, DIRECTOR

RLS/DC/dr

cc: Oil Conservation Division - Aztec
Oil & Gas Engineering Committee - Hobbs

Release February 25, 1985

B4 DC

3E COMPANY, INC.

Engineering • Energy • Exploration

P. O. Box 190 — 505/326-1135

FARMINGTON, NEW MEXICO 87499

January 30, 1985

*NSL-1992
RULE-104(FI)*

*Dedicated Acreage
SW 1/4 Sect. 21
T-30N-12W
160 acres*

Fletcher Kutz Pictured Cliffs

NMOCD
P. O. Box 2088
Santa Fe, NM 87501

Re: Unorthodox location, Joel B. Burr, Jr.
(Mobil No. 1 880' ESL & 230' END)
(21-30N-12W San Juan Co., NM)

Gentlemen:

Joel B. Burr, Jr., applies for an unorthodox location at the above site.

The well is within the city limits of Farmington. A city ordinance prohibits any oil or gas well within 660' of the high water mark for Lake Farmington. The non-standard location is needed to comply with this ordinance and topography.


All offset operators have been notified by certified mail.

Sincerely,

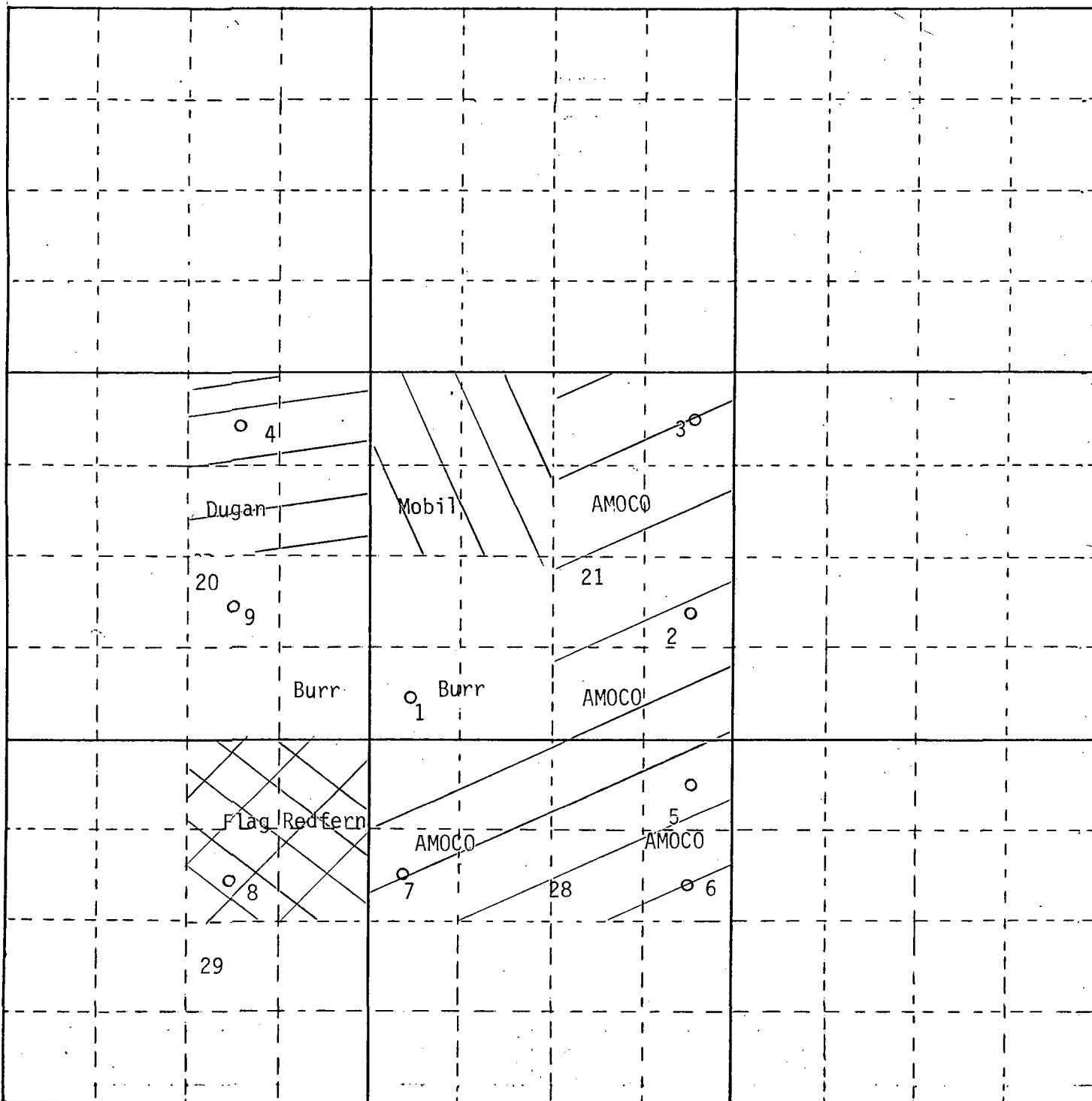
John Alexander

John Alexander
Agent for Joel B. Burr, Jr...

sh



Joel B. Burr, Jr.
 Mobil No. 1
 OFFSET OPERATORS
 21-30N-12W



- | | |
|------------------------|------------------------------|
| 1 subject well | 5 AMOCO McCoy Gas Com 1 |
| 2 AMOCO Danburg GCB B1 | 6 AMOCO McCoy Gas Com D1 |
| 3 AMOCO Danburg GCB 1E | 7 AMOCO McCoy Gas Com D1E |
| 4 Dugan McKenzie 1 | 8 Flag Redfern Pioneer Fed.1 |
| | 9 Burr Foothills B 1 |

OIL CONSERVATION DIVISION

STATE OF NEW MEXICO
ENERGY AND MINERALS DEPARTMENTP. O. BOX 2088
SANTA FE, NEW MEXICO 87501Form C-107
Revised 10-

All distances must be from the outer boundaries of the Section.

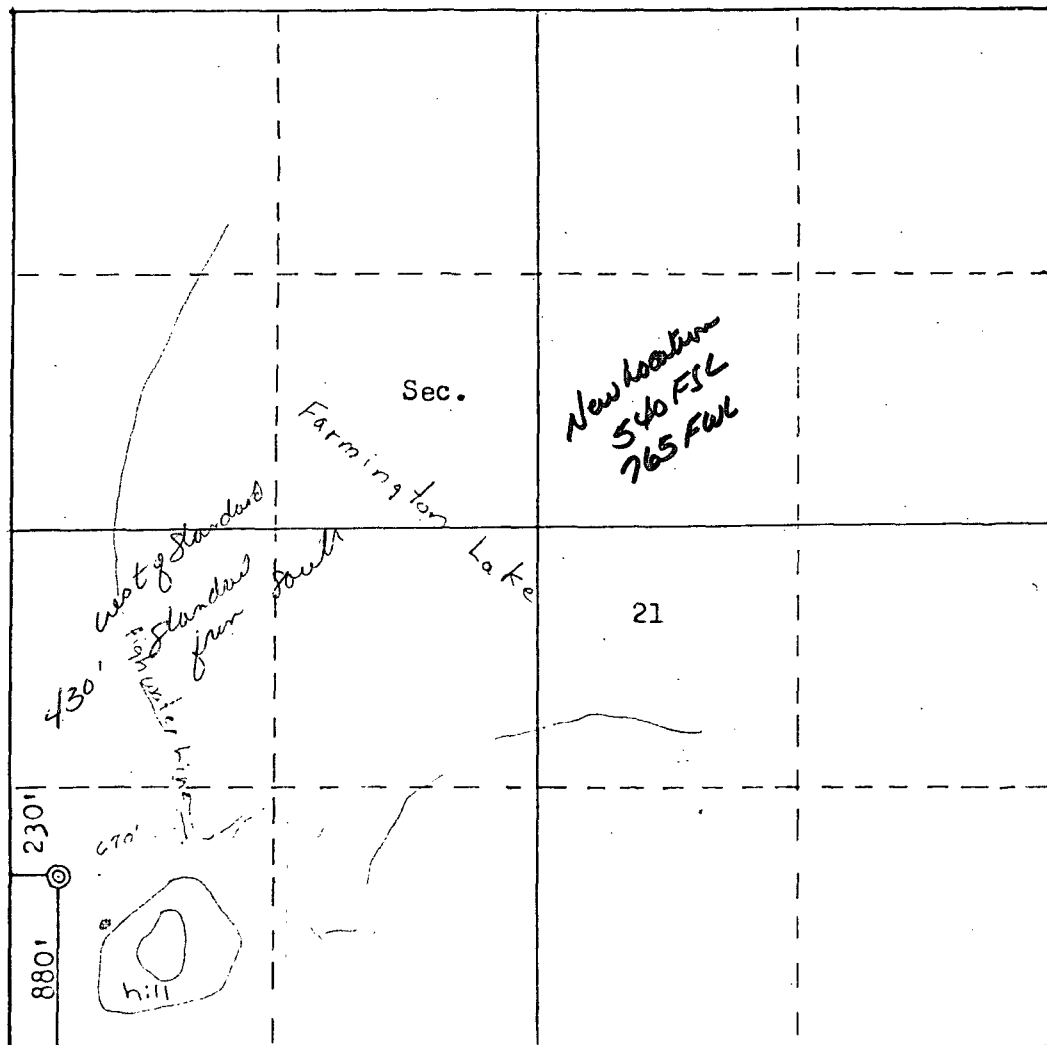
Operator JOEL B. BURR JR.		Lease Mobil		Well No. 1	
Unit Letter M	Section 21	Township 30N	Range 12W	County San Juan	
Actual Footage Location of Well: 880 feet from the South line and 230 feet from the West line					
Ground Level Elev. 5643	Producing Formation Pictured Cliffs		Pool Fultcher Kutz Ext.		Dedicated Acreage: 160 Acres

- Outline the acreage dedicated to the subject well by colored pencil or hachure marks on the plat below.
- If more than one lease is dedicated to the well, outline each and identify the ownership thereof (both as to working interest and royalty).
- If more than one lease of different ownership is dedicated to the well, have the interests of all owners been consolidated by communitization, unitization, force-pooling, etc?

☐ Yes ☐ No If answer is "yes," type of consolidation _____

If answer is "no," list the owners and tract descriptions which have actually been consolidated. (Use reverse side of this form if necessary.) _____

No allowable will be assigned to the well until all interests have been consolidated (by communitization, unitization, forced-pooling, or otherwise) or until a non-standard unit, eliminating such interests, has been approved by the Commission.



Scale: 1"=1000'

CERTIFICATION

I hereby certify that the information contained herein is true and complete to the best of my knowledge and belief.

Name **John Alexander**

Position **Agent**

Company **Joel B. Burr, Jr.**

Date **1/22/85**

I hereby certify that the well location shown on this plat was plotted from field notes of actual surveys made by me or under my supervision, and that the same is true and correct to the best of my knowledge and belief.

Date Surveyed _____

Registered Professional Engineer and Land Surveyor of New Mexico

Fred B. Kerr, Jr.

Certificate No. **3950** KERR, JR.



STATE OF NEW MEXICO
ENERGY AND MINERALS DEPARTMENT

OIL CONSERVATION DIVISION
AZTEC DISTRICT OFFICE

1000 RIO BRAZOS ROAD
AZTEC, NEW MEXICO 87410
(505) 334-6178

OIL CONSERVATION DIVISION
BOX 2088
SANTA FE, NEW MEXICO 87501

DATE 2-11-85

RE: Proposed MC _____
Proposed DHC _____
Proposed NSL ✓ _____
Proposed SWD _____
Proposed WFX _____
Proposed PMX _____



Gentlemen:

I have examined the application dated 2-1-85
for the Joel B. Burr, Jr. Mobil #1 M-21-30N-12W
Operator Lease and Well No. Unit, S-T-R

and my recommendations are as follows:

Approved:

Yours truly,

Ed Busch