

*Amended
Wildcat Gallup*



TEXAS ROSE PETROLEUM, INC.

16970 DALLAS PARKWAY
SUITE 702
DALLAS, TEXAS 75248
(214) 931-3722

May 29, 1985

New Mexico Oil Conservation
1000 Rio Brazos Rd.
Aztec, New Mexico 87410

Gentlemen:

This letter is being written as an application for exemption of Rule 104 for an unorthodox location. The well is Well #2 in the El Poso Ranch. This well has been accepted as an unorthodox location but was stipulated as being drilled to the Dakota formation. The well, however, was only drilled to the Gallup.

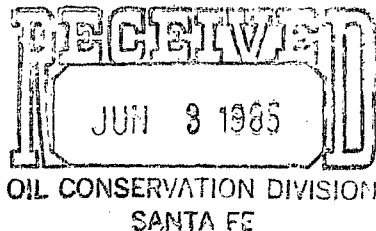
Therefore, an additional request is being made for exemption of Rule 104 for an unorthodox location on Well #2, in the Gallup formation. The reason for this unorthodox location is that the topography of the area makes it impossible to drill a standard well.

Thank you and please forward any paperwork to my attention.

Best Regards,

Matthew J. Burgess
Texas Rose Petroleum, Inc.

MB/kw



OIL CONSERVATION DIVISION

STATE OF NEW MEXICO
ENERGY AND MINERALS DEPARTMENTP. O. BOX 2088
SANTA FE, NEW MEXICO 87501Form C-102
Revised 10-1-73

All distances must be from the outer boundaries of the Section.

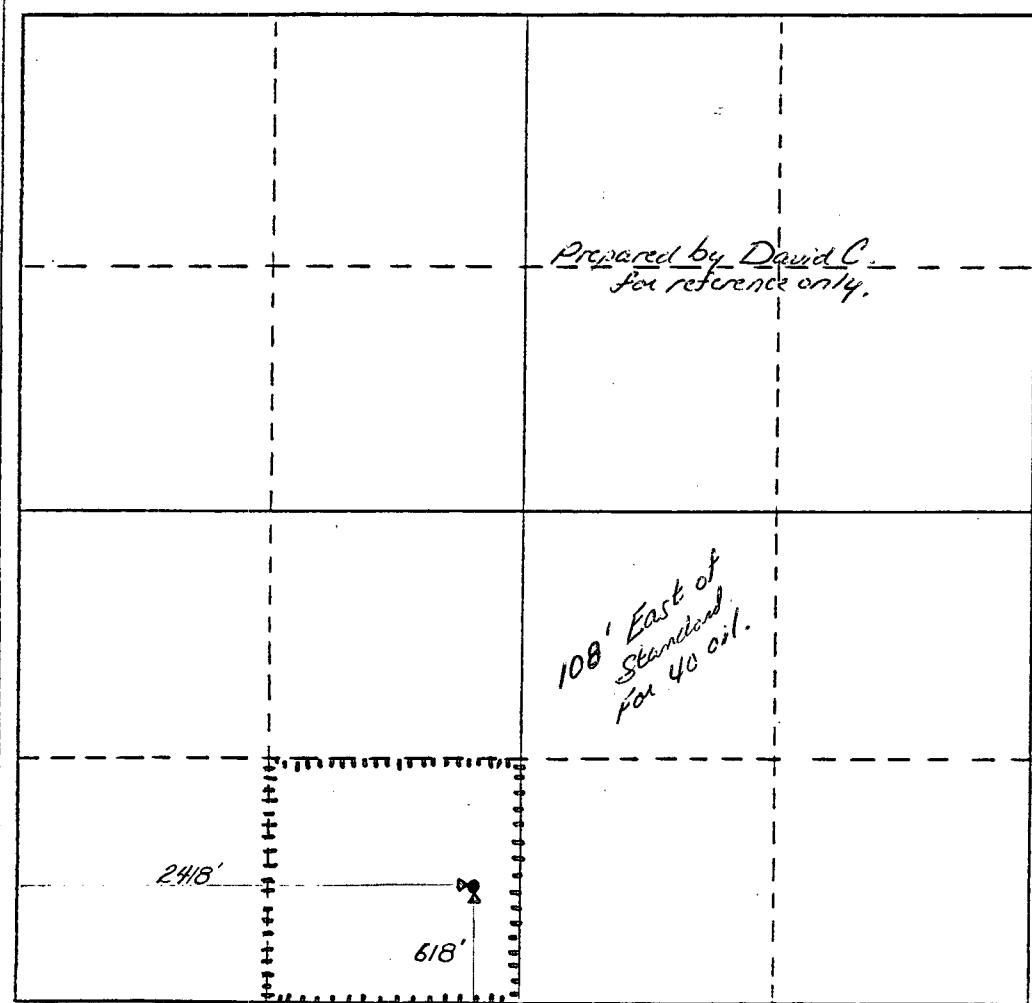
Operator <i>TEXAS ROSE PETROLEUM</i>			Lease <i>EL POSO RANCH</i>		Well No. <i>2</i>
Unit Letter <i>N</i>	Section <i>14</i>	Township <i>28N</i>	Range <i>1E</i>	County <i>RIO ARriba CO.</i>	
Actual Footage Location of Well: <i>618</i> feet from the <i>South</i> line and <i>2418</i> feet from the <i>West</i> line					
Ground Level Elev.	Producing Formation <i>Und. Mancos</i>		Pool		Dedicated Acreage: <i>40</i> Acres

1. Outline the acreage dedicated to the subject well by colored pencil or hachure marks on the plat below.
2. If more than one lease is dedicated to the well, outline each and identify the ownership thereof (both as to working interest and royalty).
3. If more than one lease of different ownership is dedicated to the well, have the interests of all owners been consolidated by communitization, unitization, force-pooling, etc?

☐ Yes ☐ No If answer is "yes," type of consolidation _____

If answer is "no," list the owners and tract descriptions which have actually been consolidated. (Use reverse side of this form if necessary.) _____

No allowable will be assigned to the well until all interests have been consolidated (by communitization, unitization, forced-pooling, or otherwise) or until a non-standard unit, eliminating such interests, has been approved by the Division.



CERTIFICATION

I hereby certify that the information contained herein is true and complete to the best of my knowledge and belief.

Name

Position

Company

Date

I hereby certify that the well location shown on this plat was plotted from field notes of actual surveys made by me or under my supervision, and that the same is true and correct to the best of my knowledge and belief.

Date Surveyed

Registered Professional Engineer
and/or Land Surveyor

Certificate No.

0 330 660 990 1320 1650 1980 2310 2640 2000 1500 1000 500 0



STATE OF NEW MEXICO
ENERGY AND MINERALS DEPARTMENT
OIL CONSERVATION DIVISION
AZTEC DISTRICT OFFICE


NSL-1996

1000 RIO BRAZOS ROAD
AZTEC, NEW MEXICO 87410
(505) 334-6178

OIL CONSERVATION DIVISION
BOX 2088
SANTA FE, NEW MEXICO 87501

DATE 3-4-85

RE: Proposed MC _____
Proposed DHC _____
Proposed NSL X _____
Proposed SWD _____
Proposed WFX _____
Proposed PMX _____



Gentlemen:

I have examined the application dated 2-27-85
for the Texas Rose Petroleum El Paso Ranch #2 N-28N-1E
Operator Lease and Well No. Unit, S-T-R

and my recommendations are as follows:

Approve

Yours truly,

Bob Burch

*Release Immediately
No offsets*



JERRY W. LONG
CONSULTANT

February 26, 1985

2709 Resolana Dr.
Roswell, NM 88201

NSK-1996

RULE-104 FD

Undesignated Mancos Oil Pool

40 - Acres -

Dec. Acuage - SE 1/4 SW 1/4

DIRECTOR
NEW MEXICO OIL CONSERVATION DIVISION
P. O. Box 2088
Santa Fe, New Mexico 87501

*618 FSL Section 14,
2418 FWL T-28N, R1E.*

Re: Non-Standard Location
TEXAS ROSE PETROLEUM, INC.
No. 2 El Poso Ranch
Unit N, Sec. 14, T. 28N., R. 1E. (Projected Survey)

Gentlemen:

Texas Rose Petroleum, Inc. is an Out-of-State corporation, without prior experience in drilling in New Mexico. Referenced well was inadvertently drilled by Texas Rose Petroleum, Inc., with the understanding that the well had been permitted by the previous owner of the fee oil and gas lease. In order to correct this deficiency, the operator has engaged me to obtain record approval for drilling of the well.

Attached are copies of C-101 and C-102 which I have filed with your Aztec Office. As indicated by the C-102, the well is located 222' from a subdivision line, instead of the minimum 330'. The well was drilled at a non-standard location because of the rugged terrain.

It is respectfully requested that administration approval be granted for an exception to Rule 104(B) for topographic reason. Also attached is a contour map indicating the extreme topography where the standard location should be and a map indicating that all offset drilling units are under lease to Texas Rose Petroleum, Inc.

Reports advising of subsequent operations will be filed as soon as possible. Your assistance in correcting this deficiency is greatly appreciated.

Sincerely yours,

Jerry W. Long

JERRY W. LONG

Agent for:

TEXAS ROSE PETROLEUM, INC.

JWL/bl1

No.2 El Poso Ranch
618'FSL 2418'FWL Sec.14-28N-1E
Rio Arriba County, N.M.

[illegible]

No.2 El Poso Ranch
618'FSL 2418'FWL Sec.14-28N-1E
Rio Arriba County, N.M.

618'FSL 2418'FWL Sec.14-28N-1E
Rio Arriba County, N.M.

Rio Arriba County, N.M.

