

Release March 28, 1985

B4 DEC



Amoco Production Company

Petroleum Center Building
501 Airport Drive
Farmington, New Mexico 87401
505-325-8841

NSL-2013

W. J. Holcomb
District Manager

March 4, 1985

Mr. Gilbert Quintana
New Mexico Oil Conservation Division
P. O. Box 2088
Santa Fe, NM 87501

RULE-104 F(E)
Deeded Acres ~ 320
S/2 Section 35, 30, 9
MAR 08 1985
OIL CONSERVATION DIVISION
SANTA FE

File: DDL-269-400.1

Application for Unorthodox Location
Ulibarri Gas Com No. 3E
Basin Dakota Field
San Juan County, New Mexico

Amoco Production Company hereby requests approval of an unorthodox well location for the Ulibarri Gas Com No. 3E. The proposed location is 1340' FSL x 1255' FEL of Section 35, T30N, R9W, San Juan County, New Mexico.

This well was staked in the unorthodox location indicated above to stay out of a cultivated field and an irrigation ditch in the orthodox window for the Basin Dakota Field.

A copy of this application is being sent by certified mail to the offset lease holders, American Petrofina and Tenneco, with the request that they furnish you a waiver of objection and return one copy of the same to me.

Sincerely,

W. J. Holcomb
BAS

KRJ/ct

Attachments

cc: Mr. Ernie Bush
New Mexico Oil Conservation Division
1000 Rio Brazos Road
Aztec, NM 87410

_____ hereby waives objection to Amoco's application for an unorthodox location as proposed above.

By: _____ Date: _____
AM18

OIL CONSERVATION DIVISION

STATE OF NEW MEXICO
ENERGY AND MINERALS DEPARTMENTP. O. BOX 2088
SANTA FE, NEW MEXICO 87501Form C-102
Revised 10-1-78

All distances must be from the outer boundaries of the Section.

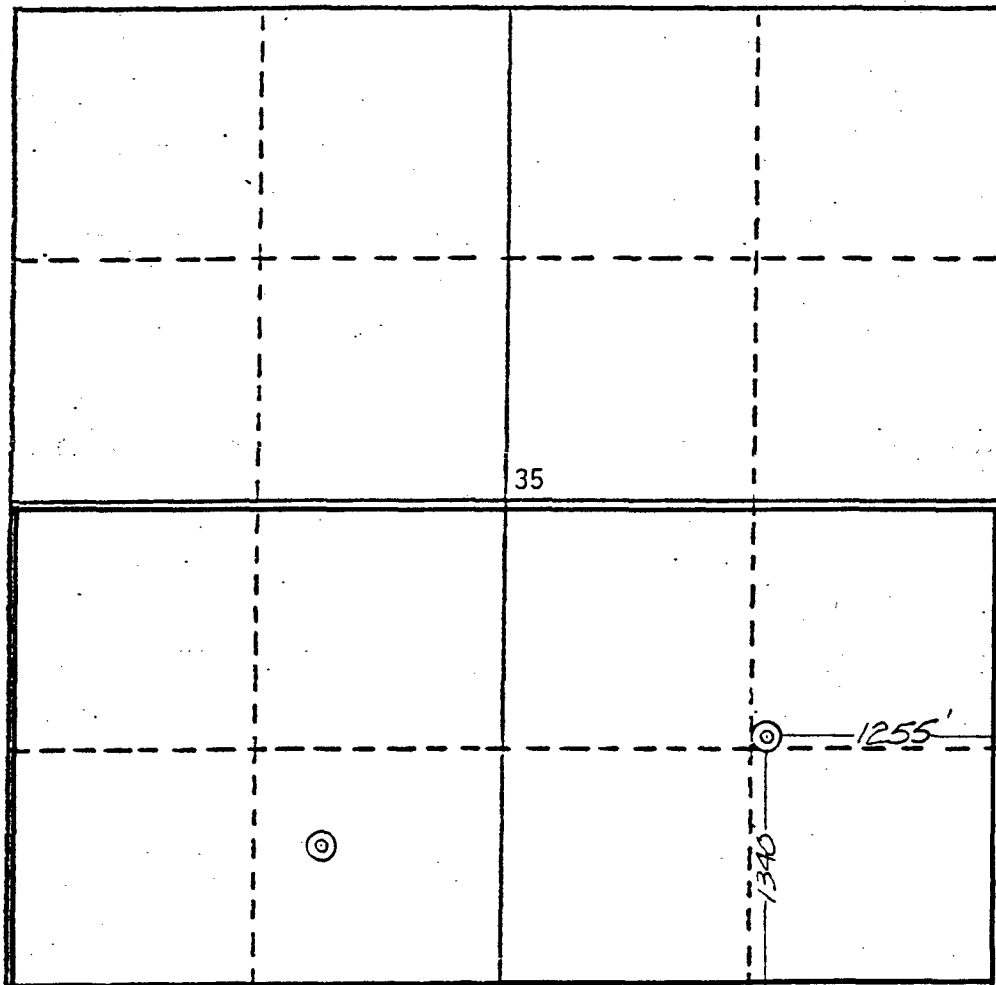
Operator AMOCO PRODUCTION COMPANY		Lease ULIBARRI GAS COM		Well No. 3E
Unit Letter I	Section 35	Township 30 N	Range 9 W	County San Juan
Actual Footage Location of Well: 1340 feet from the SOUTH line and 1255 feet from the EAST line				
Ground Level Elev. 5625	Producing Formation Dakota	Pool Basin Dakota	Dedicated Acreage 320 Acres	

1. Outline the acreage dedicated to the subject well by colored pencil or hatchure marks on the plat below.
2. If more than one lease is dedicated to the well, outline each and identify the ownership thereof (both as to working interest and royalty).
3. If more than one lease of different ownership is dedicated to the well, have the interests of all owners been consolidated by communitization, unitization, force-pooling, etc?

☒ Yes ☐ No If answer is "yes," type of consolidation communitized

If answer is "no," list the owners and tract descriptions which have actually been consolidated. (Use reverse side of this form if necessary.) _____

No allowable will be assigned to the well until all interests have been consolidated (by communitization, unitization, forced-pooling, or otherwise) or until a non-standard unit, eliminating such interests, has been approved by the Division.



CERTIFICATION

I hereby certify that the information contained herein is true and complete to the best of my knowledge and belief.

Name

B.D. Shaw

Position

Adm. Supervisor

Company

Amoco Production Co.

Date

2-26-85

I hereby certify that the location shown on this plat was plotted in the field notes of actual surveys made by me or under my supervision, and that the same is true and correct to the best of my knowledge and belief.

Date Surveyed

January 9, 1985

Registered Professional Engineer
and/or Land Surveyor

Gary D. Vann

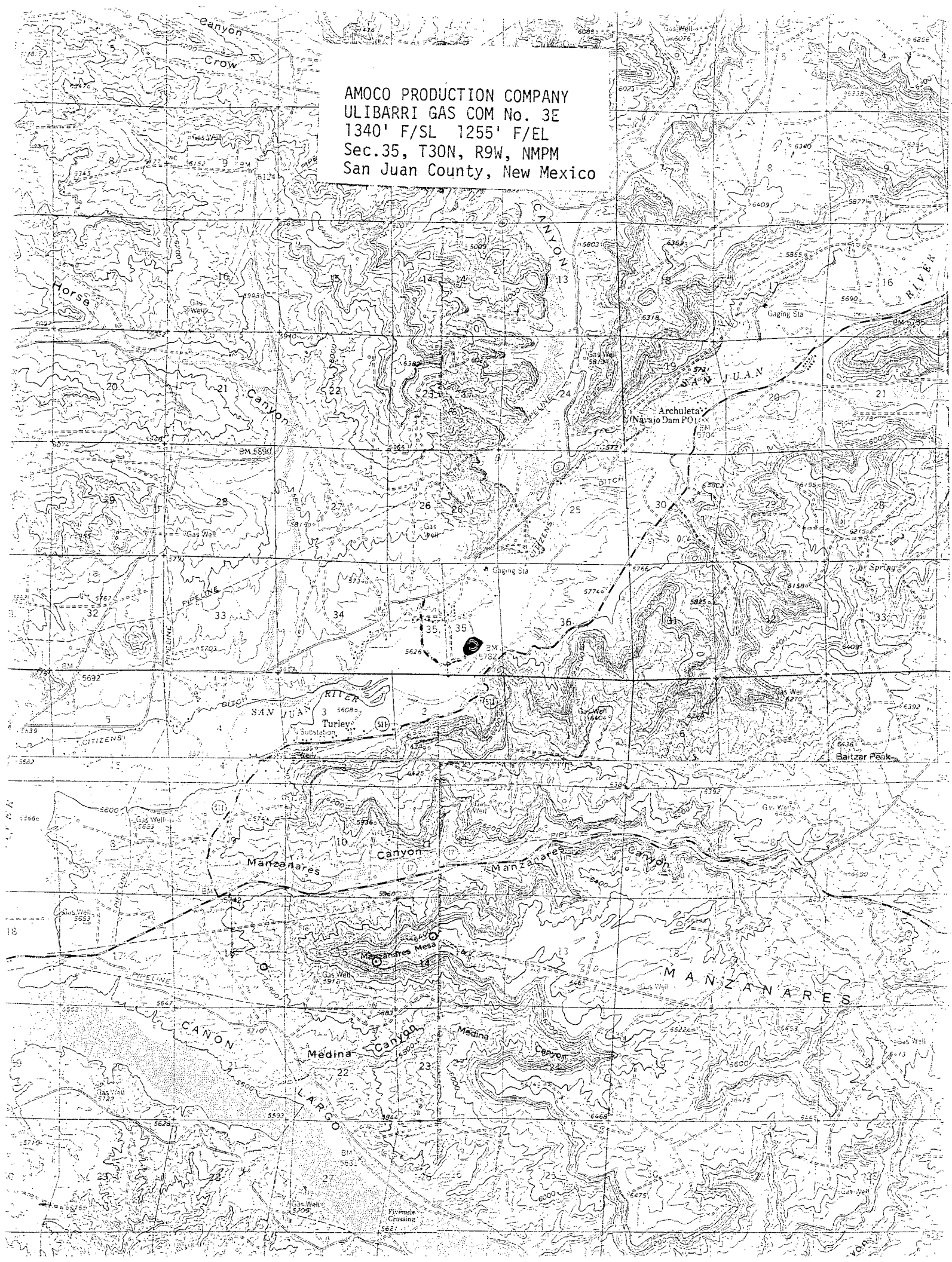
Certificate No.

7016

RGW



AMOCO PRODUCTION COMPANY
ULIBARRI GAS COM No. 3E
1340' F/SL 1255' F/EL
Sec.35, T30N, R9W, NMPM
San Juan County, New Mexico





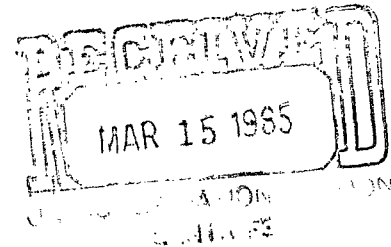
Amoco Production Company

Petroleum Center Building
501 Airport Drive
Farmington, New Mexico 87401
505-325-8841

W. J. Holcomb
District Manager

March 4, 1985

✓ Mr. Gilbert Quintana
New Mexico Oil Conservation Division
P. O. Box 2088
Santa Fe, NM 87501



File: DDL-269-400.1

Application for Unorthodox Location
Ulibarri Gas Com No. 3E
Basin Dakota Field
San Juan County, New Mexico

Amoco Production Company hereby requests approval of an unorthodox well location for the Ulibarri Gas Com No. 3E. The proposed location is 1340' FSL x 1255' FEL of Section 35, T30N, R9W, San Juan County, New Mexico.

This well was staked in the unorthodox location indicated above to stay out of a cultivated field and an irrigation ditch in the orthodox window for the Basin Dakota Field.

A copy of this application is being sent by certified mail to the offset lease holders, American Petrofina and Tenneco, with the request that they furnish you a waiver of objection and return one copy of the same to me.

Sincerely,

~~Original Signed~~

W. J. Holcomb

by DDL *WJS*

KRJ/ct

Attachments

cc: Mr. Ernie Bush
New Mexico Oil Conservation Division
1000 Rio Brazos Road
Aztec, NM 87410

Tenneco Oil & Gas hereby waives objection to Amoco's application for an unorthodox location as proposed above.

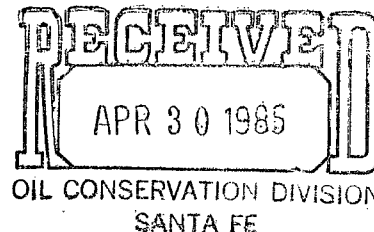
By: *Robert A. Gier*
AM18

Date: 3/12/85

RETURN THIS COPY TO NMOC.

*Copy sent to Mesa
April 2, 1985*

March 4, 1985



Mr. Gilbert Quintana
New Mexico Oil Conservation Division
P. O. Box 2088
Santa Fe, NM 87501

File: DDL-269-400.1

Application for Unorthodox Location
Ulibarri Gas Com No. 3E
Basin Dakota Field
San Juan County, New Mexico

Amoco Production Company hereby requests approval of an unorthodox well location for the Ulibarri Gas Com No. 3E. The proposed location is 1340' FSL x 1255' FEL of Section 35, T30N, R9W, San Juan County, New Mexico.

This well was staked in the unorthodox location indicated above to stay out of a cultivated field and an irrigation ditch in the orthodox window for the Basin Dakota Field.

A copy of this application is being sent by certified mail to the offset lease holders, American Petrofina and Tenneco, with the request that they furnish you a waiver of objection and return one copy of the same to me. *W. J. Holcomb*

Sincerely,

Original Signed
W. J. Holcomb
by *DDT/BJS*

KRJ/ct

Attachments

cc: Mr. Ernie Bush
New Mexico Oil Conservation Division
1000 Rio Brazos Road
Aztec, NM 87410

AND MESA Petroleum

P.O. Box 579

Flora Vista NM 87415

also
1700 Broadway Suite 400
Denver, CO 80290-0401
303-861-4243

Terry McPheerson
1-800-858-4307

Randy ~~Holcomb~~

_____ hereby waives objection to Amoco's *North* application for an unorthodox location as proposed above.

By: _____
AM18

Date: _____

*reg or Prod. Eng.
Mike Huston*