


Release May 20, 1985

B4 Dec

*Rev. Release May 13,
all waivers are in*

P. O. Box 1290
Farmington, NM 87499
Telephone (505) 325-3587

April 17, 1985



Director
New Mexico Oil Conservation Division
P.O. Box 2088
Santa Fe, New Mexico 87501

*Blanco Mesaverde Pool
320 Acres*

Application for Unorthodox Location
State Com 31-8 No. 1A
Blanco Mesaverde Pool
San Juan County, New Mexico

*S/2 Section 2.
NSL-2044*

Dear Sir:

Union Texas Petroleum Corporation hereby requests approval for an unorthodox well location for the State Com 31-8 No. 1A well. The proposed location is 595 feet FSL and 1970 feet FEL of Section 2, T31N-R8W, N.M.P.M., San Juan County, New Mexico.

This well has been staked in the only location in this quarter section which affords enough room, due to topographical reasons, in which we can build a location. (Refer to attached blown up topographical map).

A copy of this application is being sent to offset lease holders; Northwest Pipeline Corp., El Paso Natural Gas Company, and Southland Royalty Company.


Very Truly Yours,

UNION TEXAS PETROLEUM

Rudy D. Motto

Rudy D. Motto
Area Operations Manager

cc: Mr. Ernie Bush
N.M.O.C.D.
1000 Rio Brazos Road
Aztec, New Mexico 87410



Meridian Oil Inc., hereby waives objection to Union Texas Petroleum's application for an unorthodox location as proposed above.

By:

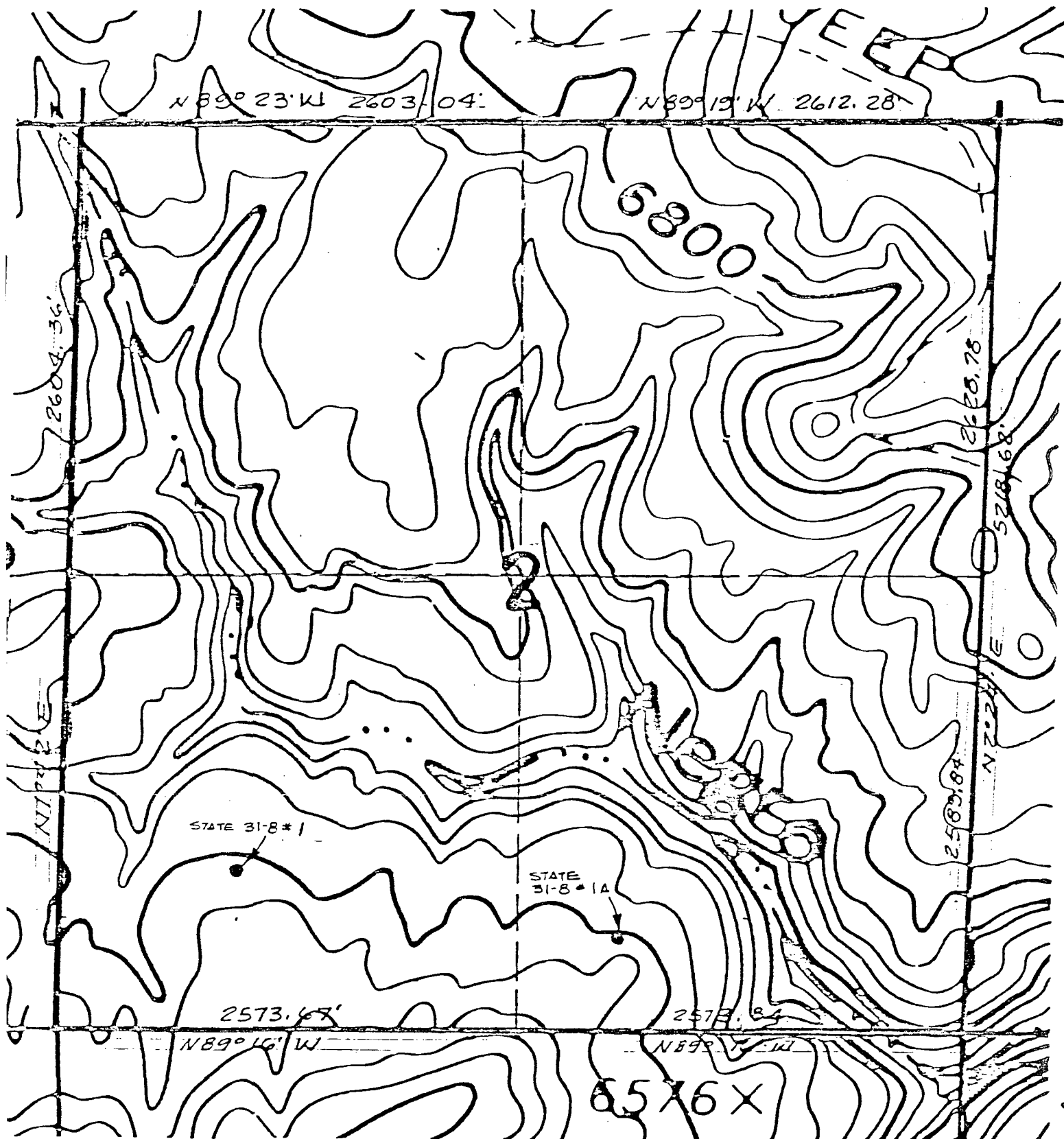
Donald R. Reed

Date:

4-22-85

Please retain one (1) copy for your records.

UNION TEXAS PETROLEUM CORP.
SECTION 2, T31N, R8W, N.M.P.M.
SAN JUAN COUNTY, NEW MEXICO



Effective 1-4-69

UNION TEXAS PETROLEUM CORPORATION		STATE COM 31-8		Well No.
Oil Letter	Section	Township	Range	County
0	2	31 NORTH	8 WEST	SAN JUAN

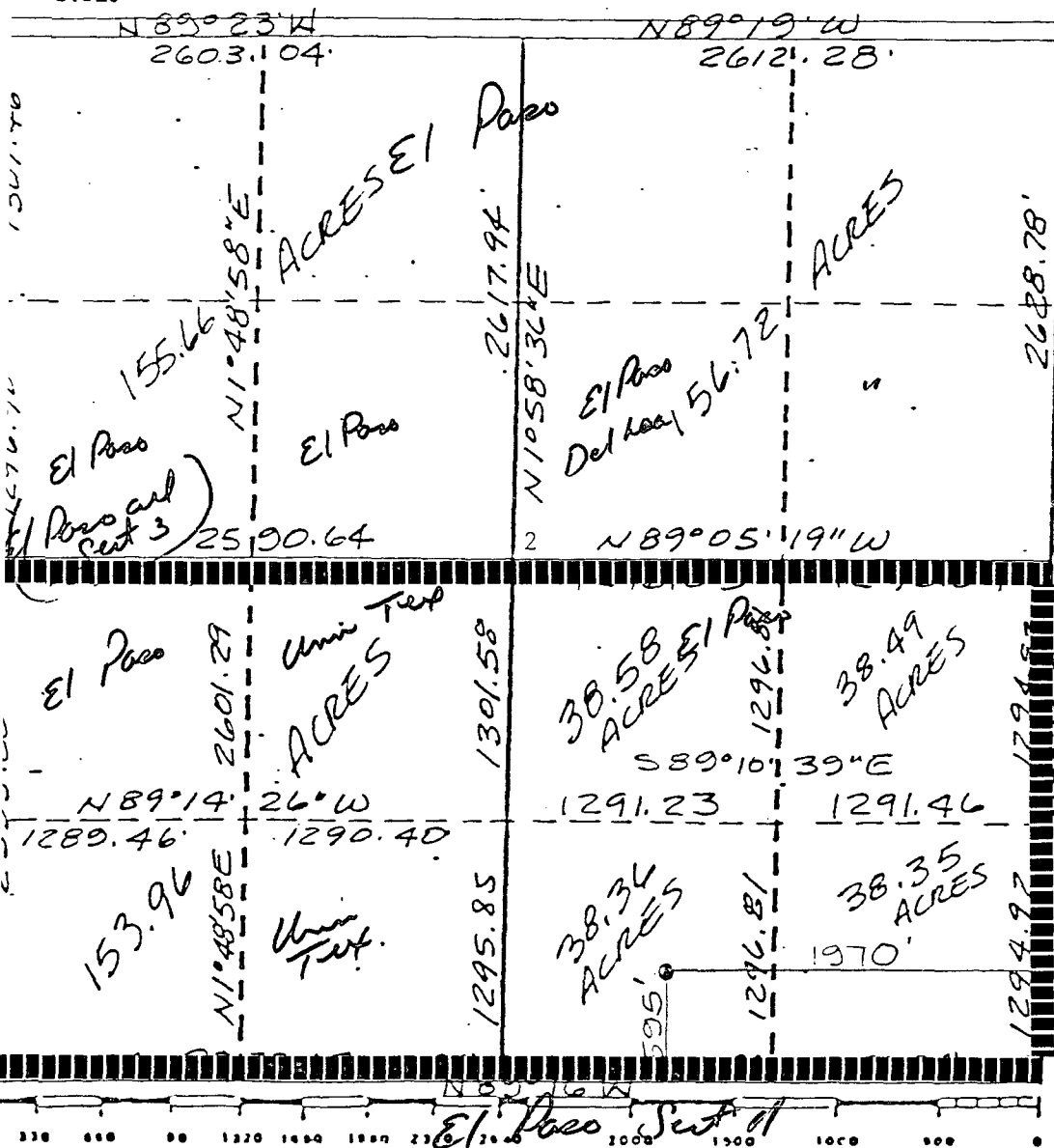
595	feet from the	SOUTH	line and	1970	feet from the	EAST	line
Sound Level Elev.	Producing Formation		Pool		Dedicated Acreage:		
6583	MESAVERDE		BLANCO		s/2 307 74 Acres		

1. Outline the acreage dedicated to the subject well by colored pencil or hatchure marks on the plat below.
2. If more than one lease is dedicated to the well, outline each and identify the ownership thereof (both as to working interest and royalty).
3. If more than one lease of different ownership is dedicated to the well, have the interests of all owners been consolidated by communitization, unitization, force-pooling, etc?

☒ Yes ☐ No If answer is "yes," type of consolidation Pooling order No. F7033 Case No. 7509

If answer is "no," list the owners and tract descriptions which have actually been consolidated. (Use reverse side of this form if necessary.)

No allowable will be assigned to the well until all interests have been consolidated (by communitization, unitization, forced-pooling, or otherwise) or until a non-standard unit, eliminating such interests, has been approved by the Commission.



I hereby certify that the information contained herein is true and complete to the best of my knowledge and belief.

Lucy A. White

Name: Rudy D. Motto

Position
Area Operations Manager

Company
Union Texas Petroleum

Date April 18, 1985

Whereby I certify that the well location shown on this plat was plotted from field notes of actual surveys made by me or under my supervision, and that the same is true and correct to the best of my knowledge and belief.

Date Surveyed _____


APRIL 21 AM 9 85

Registered Professional Engineer
and/or Land Surveyor

George R. Tompkins

Certificate No.

Certificate No. 7259
Furthman Roy Sec 12



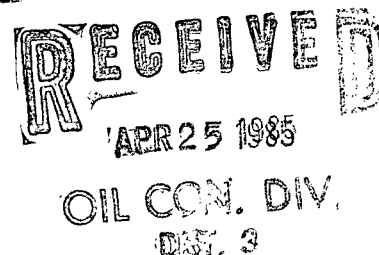
NORTHWEST PIPELINE CORPORATION

APR 22 1985

PRODUCTION AND DRILLING

April 17, 1985

Director
New Mexico Oil Conservation Division
P.O. Box 2088
Santa Fe, New Mexico 87501



Application for Unorthodox Location
State Com 31-8 No. 1A
Blanco Mesaverde Pool
San Juan County, New Mexico

Dear Sir:

Union Texas Petroleum Corporation hereby requests approval for an unorthodox well location for the State Com 31-8 No. 1A well. The proposed location is 595 feet FSL and 1970 feet FEL of Section 2, T31N-R8W, N.M.P.M., San Juan County, New Mexico.

This well has been staked in the only location in this quarter section which affords enough room, due to topographical reasons, in which we can build a location. (Refer to attached blown up topographical map).

A copy of this application is being sent to offset lease holders; Northwest Pipeline Corp., El Paso Natural Gas Company, and Southland Royalty Company.

Very Truly Yours,

UNION TEXAS PETROLEUM

Rudy D. Motto
Area Operations Manager


cc: Mr. Ernie Bush
N.M.O.C.D.
1000 Rio Brazos Road
Aztec, New Mexico 87410

NORTHWEST PIPELINE hereby waives objection to Union Texas Petroleum's application for an unorthodox location as proposed above.

By: Paul C. Thompson Date: 4/24/85

Please retain one (1) copy for your records.

April 17, 1985



Director
New Mexico Oil Conservation Division
P.O. Box 2088
Santa Fe, New Mexico 87501

Application for Unorthodox Location
State Com 31-8 No. 1A
Blanco Mesaverde Pool
San Juan County, New Mexico

Dear Sir:

Union Texas Petroleum Corporation hereby requests approval for an unorthodox well location for the State Com 31-8 No. 1A well. The proposed location is 595 feet FSL and 1970 feet FEL of Section 2, T31N-R8W, N.M.P.M., San Juan County, New Mexico.

This well has been staked in the only location in this quarter section which affords enough room, due to topographical reasons, in which we can build a location. (Refer to attached blown up topographical map).

A copy of this application is being sent to offset lease holders; Northwest Pipeline Corp., El Paso Natural Gas Company, and Southland Royalty Company.

Very Truly Yours,

UNION TEXAS PETROLEUM

Rudy D. Motto
Area Operations Manager

cc: Mr. Ernie Bush
N.M.O.C.D.
1000 Rio Brazos Road
Aztec, New Mexico 87410

Southland Royalty Co hereby waives objection to Union Texas Petroleum's application for an unorthodox location as proposed above.

By: 

Date: 4-26-85

Please retain one (1) copy for your records.