




marbob
energy corporation



May 31, 1985

Richard L. Stamets
Director
Oil Conservation Division
P. O. Box 2088
Santa Fe, New Mexico 87501
Attention: Gilbert Quintana

Dear Mr. Stamets:

This letter is to amend my earlier letter of April 24, 1985 requesting administrative approval without notice and hearing of unorthodox well locations pursuant to order R-7808 of the New Mexico Oil Conservation Division. Two of the locations, specifically those of the M. Dodd "B" No. 51 and M. Dodd "B" No. 52 have been changed as follows:


M. DODD "B" NO. 51
1245 FNL 1245 FWL
Section 14, T-17S, R-29E
Eddy County, New Mexico

M. DODD "B" NO. 52
1225 FNL 225 FEL
Section 15, T-17S, R-29E
Eddy County, New Mexico

Other than the change of locations for the two wells all information contained in the letter of April 24, 1985 remains accurate. No revised letters of notification to offset operators are necessary since Marbob Energy Corporation is the operator of the proration units in the Grayburg San Andres formation of the Grayburg Jackson Seven Rivers Queen Grayburg San Andres pool offsetting the proration units containing the new M. Dodd "B" 51 and 52 locations. Well location and Acreage Dedication Plats for the new locations, labelled Exhibit "G" and Exhibit "H", respectively, are attached and should replace those two Exhibits attached to the previous letter.

Thank-you very much for your help in this matter. Please do not hesitate to contact either Kevin Bliss or Raye Miller should you need any additional information.

Sincerely,

A handwritten signature in cursive script, appearing to read "Mack C. Chase".

Mack C. Chase
President

MCC/rsr

**NEW MEXICO OIL CONSERVATION COMMISSION
WELL LOCATION AND ACREAGE DEDICATION PLAT**

Form C-102
Supersedes C-128
Effective 1-1-65

All distances must be from the outer boundaries of the Section.

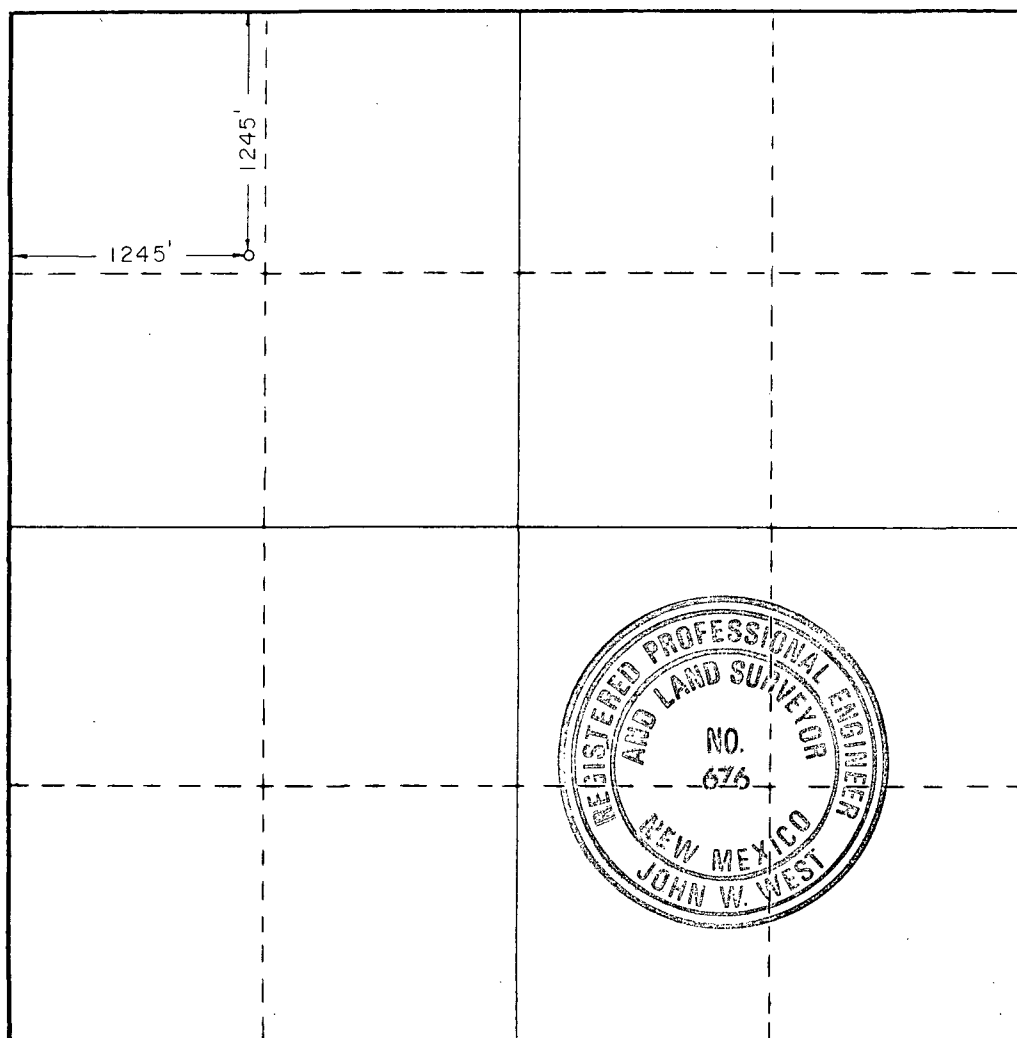
Operator MARBOB ENERGY CORP.			Lease M DODD B		Well No. 51
Unit Letter D	Section 14	Township 17S	Range 29E	County EDDY	
Actual Footage Location of Well: 1245 feet from the NORTH line and 1245 feet from the WEST line					
Ground Level Elev. 3615.2	Producing Formation		Pool	Dedicated Acreage: Acres	

1. Outline the acreage dedicated to the subject well by colored pencil or hachure marks on the plat below.
2. If more than one lease is dedicated to the well, outline each and identify the ownership thereof (both as to working interest and royalty).
3. If more than one lease of different ownership is dedicated to the well, have the interests of all owners been consolidated by communitization, unitization, force-pooling, etc?

☐ Yes ☐ No If answer is "yes," type of consolidation _____

If answer is "no," list the owners and tract descriptions which have actually been consolidated. (Use reverse side of this form if necessary.) _____

No allowable will be assigned to the well until all interests have been consolidated (by communitization, unitization, forced-pooling, or otherwise) or until a non-standard unit, eliminating such interests, has been approved by the Commission.



CERTIFICATION

I hereby certify that the information contained herein is true and complete to the best of my knowledge and belief.

Name

Position

Company

Date

I hereby certify that the well location shown on this plat was plotted from field notes of actual surveys made by me or under my supervision, and that the same is true and correct to the best of my knowledge and belief.

Date Surveyed

5/16/85

Registered Professional Engineer
and/or Land Surveyor

John W. West

Certificate No. **JOHN W. WEST, 676**
RONALD J. EIDSON, 3239

**NEW MEXICO OIL CONSERVATION COMMISSION
WELL LOCATION AND ACREAGE DEDICATION PLAT**

Form C-102
Supersedes C-128
Effective 1-1-65

All distances must be from the outer boundaries of the Section.

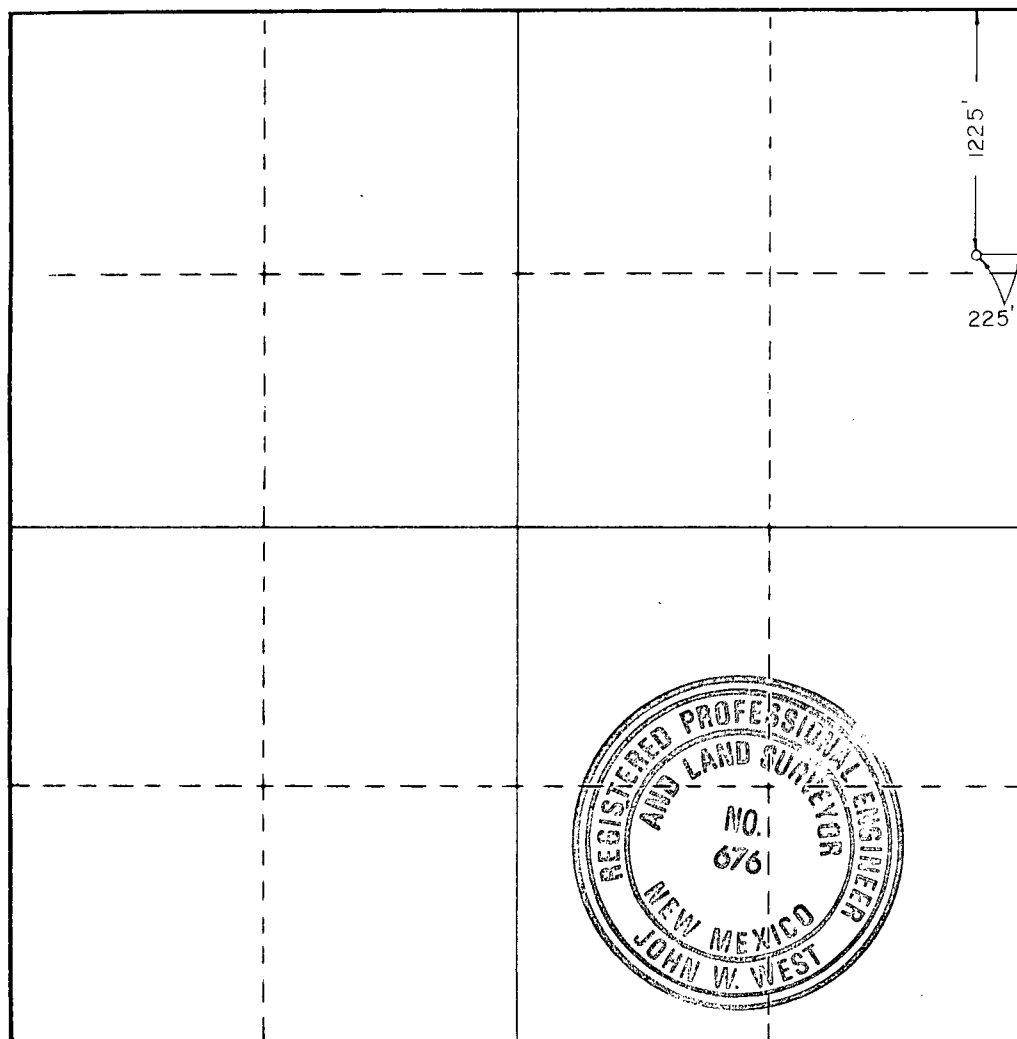
Operator Marbob Energy Corp.		Lease M. Dodd "B"		Well No. 52
Unit Letter A	Section 15	Township 17 South	Range 29 East	County Eddy
Actual Footage Location of Well: 1225 feet from the north line and 225 feet from the east line				
Ground Level Elev. 3612.4	Producing Formation		Pool	Dedicated Acreage: Acres

- Outline the acreage dedicated to the subject well by colored pencil or hachure marks on the plat below.
- If more than one lease is dedicated to the well, outline each and identify the ownership thereof (both as to working interest and royalty).
- If more than one lease of different ownership is dedicated to the well, have the interests of all owners been consolidated by communitization, unitization, force-pooling, etc?

☐ Yes ☐ No If answer is "yes," type of consolidation _____

If answer is "no," list the owners and tract descriptions which have actually been consolidated. (Use reverse side of this form if necessary.) _____

No allowable will be assigned to the well until all interests have been consolidated (by communitization, unitization, forced-pooling, or otherwise) or until a non-standard unit, eliminating such interests, has been approved by the Commission.



CERTIFICATION

I hereby certify that the information contained herein is true and complete to the best of my knowledge and belief.

Name _____

Position _____

Company _____

Date _____

I hereby certify that the well location shown on this plat was plotted from field notes of actual surveys made by me or under my supervision, and that the same is true and correct to the best of my knowledge and belief.

Date Surveyed _____


5/17/85

Registered Professional Engineer
and/or Land Surveyor

Certificate No. **JOHN W. WEST, 676**

RONALD J. EIDSON, 3239

0 330 660 990 1320 1650 1980 2310 2640 2970 3300 3630 0



marbob

energy corporation

April 22, 1985

Jack Plemons
1010 West Avenue H
Lovington, New Mexico 88260

RE: GJ West Co-Op Unit No. 68
990 FNL, 1295 FEL
Sec. 28, T-17S, R-29E.
GJ West Co-Op Unit Well No. 69
25 FSL, 990 FEL
Sec. 21, T-17S, R-29E
All in Eddy County, New Mexico
in the Grayburg Jackson Seven
Rivers Queen Grayburg
San Andres Pool.

Gentlemen:

Marbob Energy Corporation as operator of the above wells hereby notifies you that we have applied to the New Mexico Oil Conservation Division for administrative approval without notice and hearing of unorthodox locations pursuant to Order R-7808 of the New Mexico Oil Conservation Division.

You are being contacted as an operator or owner of a proration unit offsetting the above described locations in the Grayburg Jackson Seven Rivers Queen Grayburg San Andres Pool. If you have no objections to the drilling of these wells please sign below and forward one copy to the NMOCD in Santa Fe, one copy to this office, and retain one copy for your files. I have provided addressed stamped envelopes for your convenience.

Thank-you very much for your cooperation in this matter.
Please do not hesitate to contact me should you have any
questions.

Sincerely,



Kevin J. Bliss
Counsel

APPROVAL

COMPANY: _____
BY: _____
TITLE: _____
DATE: _____

CRRR