

*Release Immediately
Waiver in*

By DEC

**Tenneco Oil
Exploration and Production**

A Tenneco Company

6162 South Willow Drive
P.O. Box 3249
Englewood, Colorado 80155
(303) 740-4800

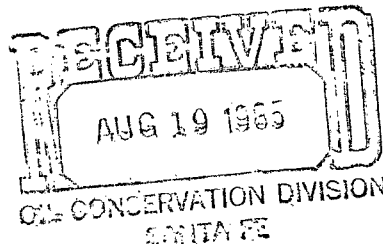


Western Rocky Mountain Division

*NISL-2140
RULE-104F(F)*

August 16, 1985

CERTIFIED MAIL
Return Receipt Requested



New Mexico Oil Conservation Commission
P. O. Box 2088
Santa Fe, NM 87501
Attn: R. L. Stamets

New Mexico Oil Conservation Commission
1000 Rio Brazos Rd.
Aztec, NM 87410
Attn: Frank Chavez

*Dual Well
Basin Dakota - 320 Acres N/2
Otero Chacra - 160 Acres NE/4*

RE: Daum LS 6E
700' FNL, 1600' FEL
Sec. 32, T28N R9W
San Juan County, NM

Gentlemen:

Attached in duplicate (to each office) are a well location plat (C-102) with an ownership plat for the above referenced well.

Due to an archaeological site and a steep hill to the south, this location does not meet state spacing requirements. This is the only geologic and topographic site acceptable.

Pursuant to the authority of Rule 104-F, we respectfully request your approval of an exemption to the standard well location requirements.

*OK E.B.
9-5*

Very truly yours,

TENNECO OIL COMPANY

Scott McKinney
Scott McKinney
Sr. Regulatory Analyst

SMc:st

Attachments

Page 2
Application for Unorthodox Location
August 16, 1985

NSL- 2140

WAIVER

Southland Royalty Co hereby waives objection to Tenneco Oil Company's application for unorthodox location for their Tenneco Daum LS 6E, proposed above.

BY: [Signature]


DATE: 8-20-85

SMc:st
Attachments

cc: Offset Operators:

El Paso Natural Gas
Post Office Box 4990
Farmington, NM 87401
Attention: Don Reed

Southland Royalty Company
Post Office Drawer 570
Farmington, NM 87401
Attention: Bob Fielder



OIL CONSERVATION DIVISION
SANTA FE

RECEIVED

AUG 30 1985

OIL CON. DIV.
DIST. 2

NEW MEXICO OIL CONSERVATION COMMISSION
WELL LOCATION AND ACREAGE DEDICATION PLAT

Form C-102
Supersedes C-128
Effective 1-1-65

All distances must be from the outer boundaries of the Section.

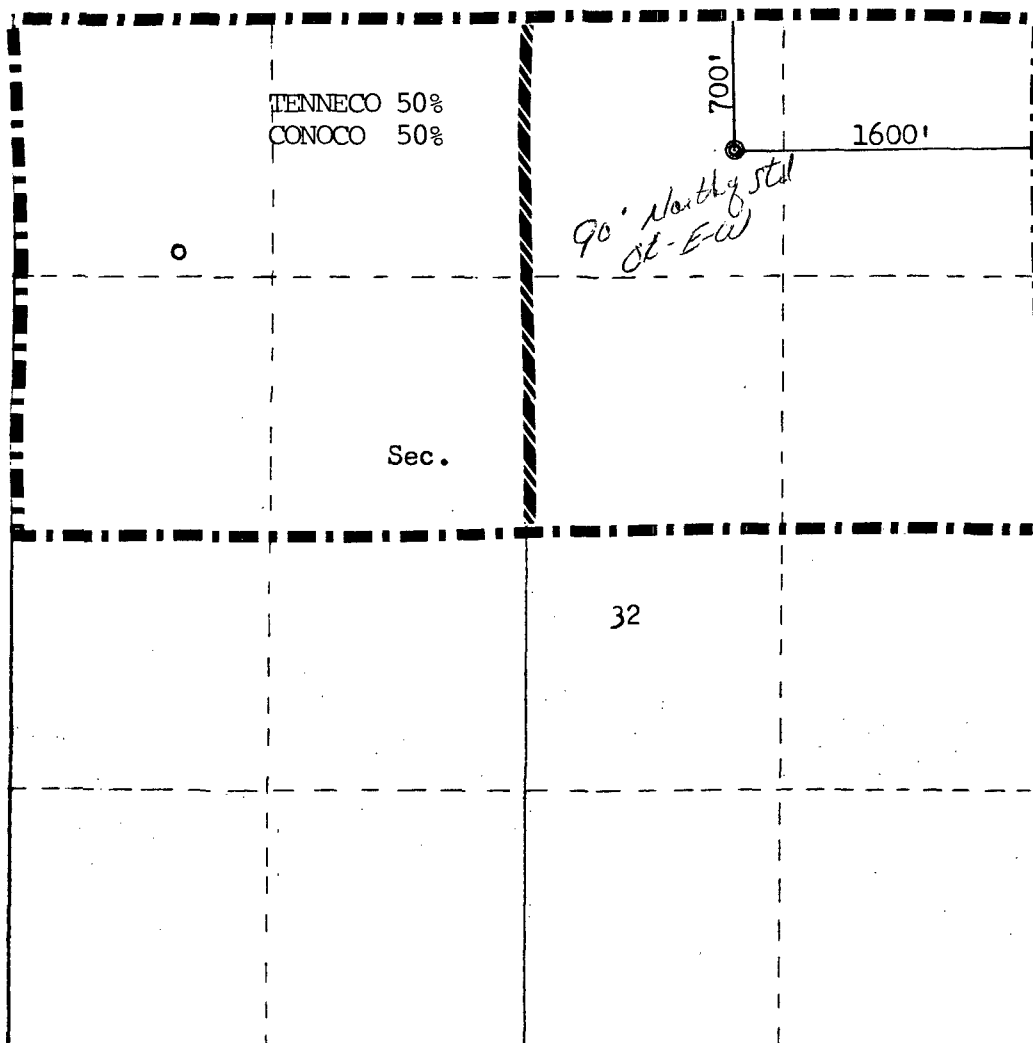
Operator TENNECO OIL COMPANY		Lease DAUM (LS)		Well No. 6E	
Unit Letter B	Section 32	Township 28N	Range 9W	County San Juan	
Actual Footage Location of Well: 700 feet from the North line and 1600 feet from the East line					
Ground Level Elev: 6315	Producing Formation Chacra/Dakota		Pool Otero Chacra/Basin Dakota		Dedicated Acreage: 160/320A Acres

1. Outline the acreage dedicated to the subject well by colored pencil or hatchure marks on the plat below.
2. If more than one lease is dedicated to the well, outline each and identify the ownership thereof (both as to working interest and royalty).
3. If more than one lease of different ownership is dedicated to the well, have the interests of all owners been consolidated by communitization, unitization, force-pooling, etc?

☐ Yes ☒ No If answer is "yes," type of consolidation _____

If answer is "no," list the owners and tract descriptions which have actually been consolidated. (Use reverse side of this form if necessary.) _____

No allowable will be assigned to the well until all interests have been consolidated (by communitization, unitization, forced-pooling, or otherwise) or until a non-standard unit, eliminating such interests, has been approved by the Commission.



Scale: 1"=1000'

CERTIFICATION

I hereby certify that the information contained herein is true and complete to the best of my knowledge and belief.

Scott McKinney

Name

Scott McKinney

Position

Sr. Regulatory Analyst

Company

Tenneco Oil Co.

Date

August 16, 1985

I hereby certify that the well location shown on this plat was plotted from field notes of actual surveys made by me or under my supervision, and that the same is true and correct to the best of my knowledge and belief.

Date Surveyed

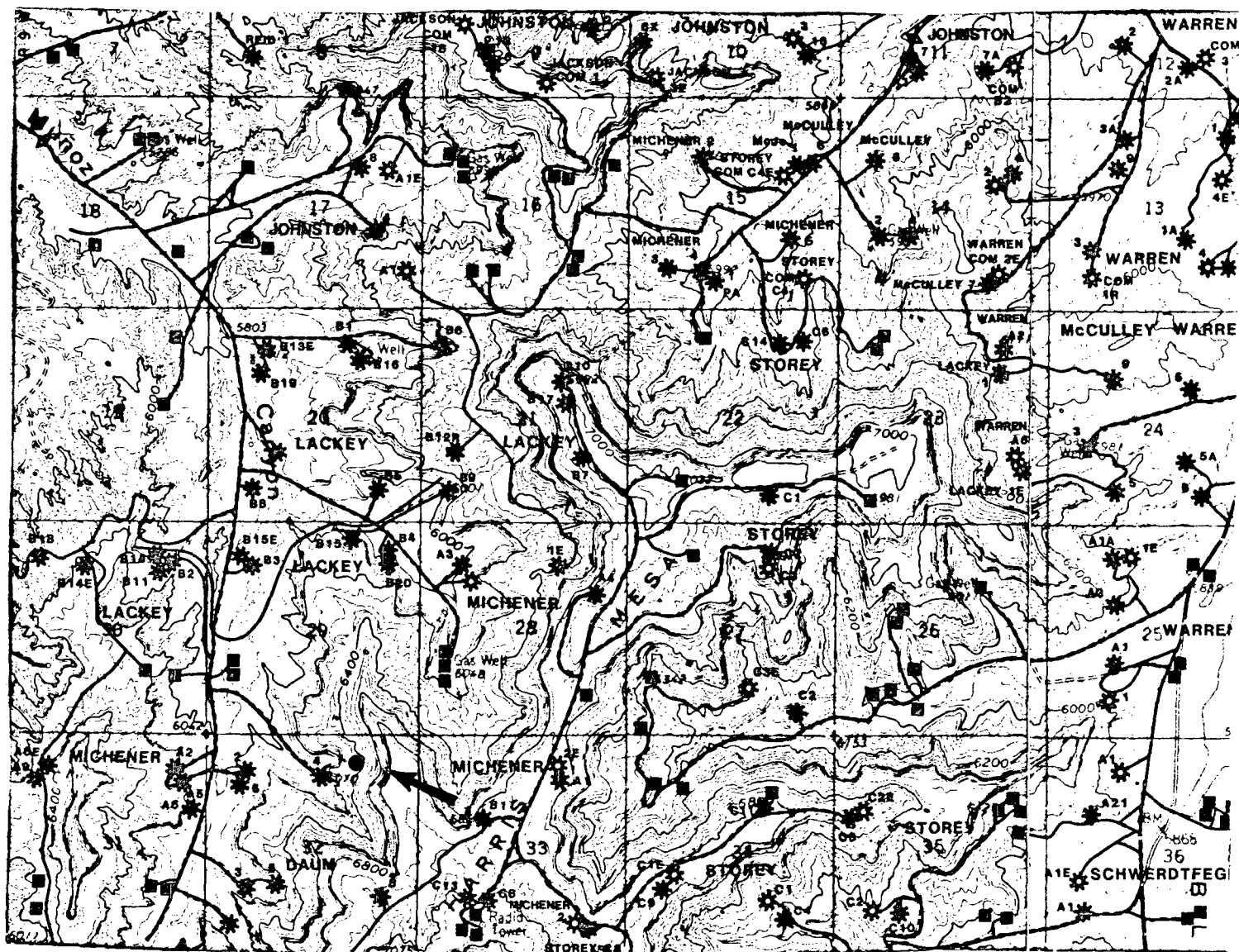
July 30, 1985

Registered Professional Engineer and Land Surveyor

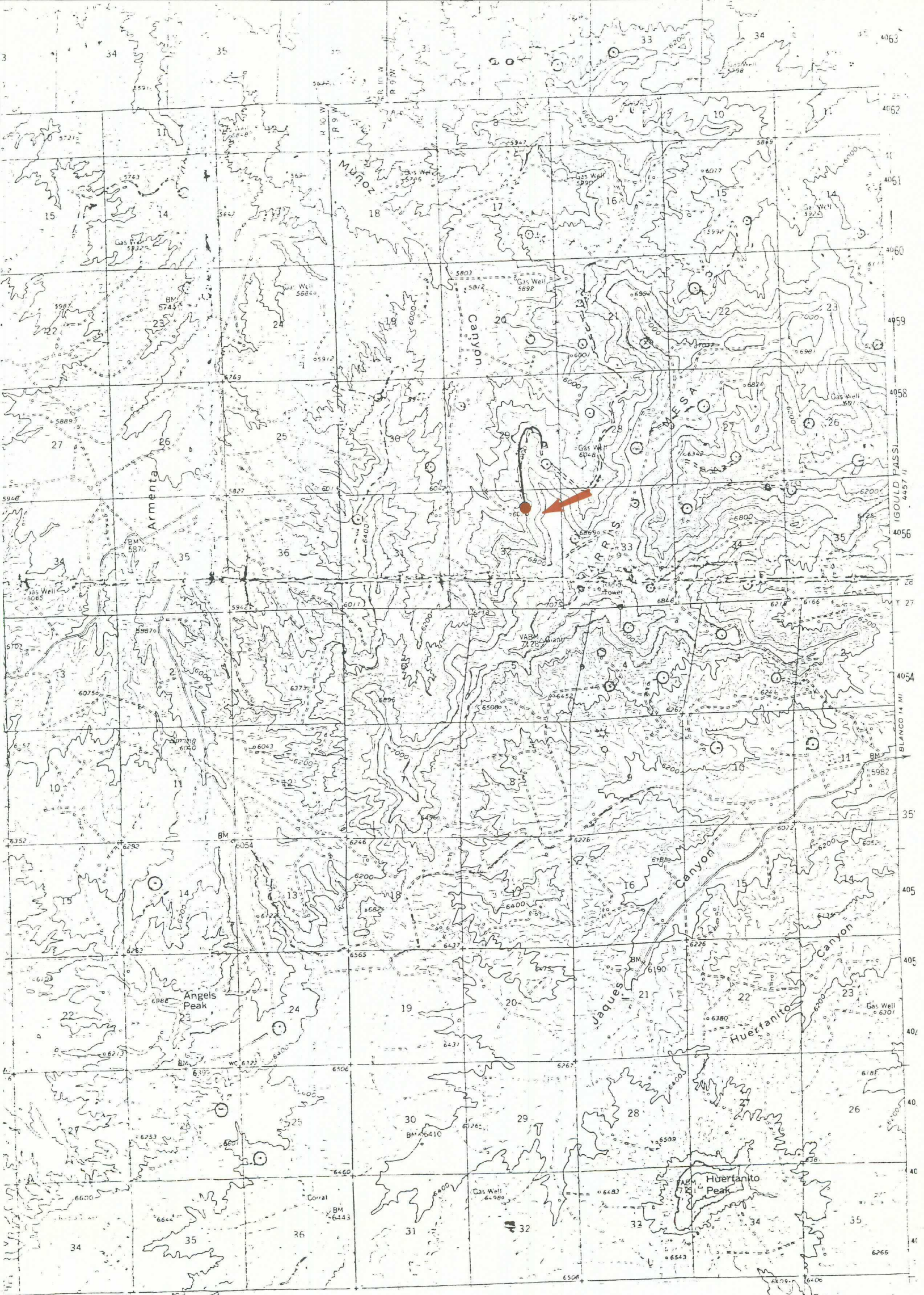
Fred B. Kerr Jr.
Fred B. Kerr Jr.

Certificate No. 4

3950



TENNECO OIL COMPANY #6E DAUM
 700'FNL 1600'FEL Sec. 32-T28N-R9W
 SAN JUAN COUNTY, NEW MEXICO



Vicinity Map for
TENNECO OIL COMPANY #6E DAUM
700'FNL 1600'FEL Sec. 32-T28N-R9W
SAN JUAN COUNTY, NEW MEXICO

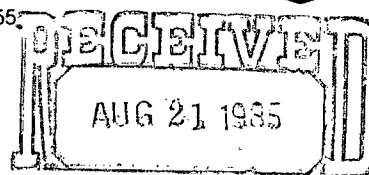
Reed

Canyon

**Tenneco Oil
Exploration and Production**

A Tenneco Company

6162 South Willow Drive
P.O. Box 3249
Englewood, Colorado 80155
(303) 740-4800



Western Rocky Mountain Division

August 16, 1985

OIL CONSERVATION DIVISION
SANTA FE

CERTIFIED MAIL
Return Receipt Requested

New Mexico Oil Conservation Commission
P. O. Box 2088
Santa Fe, NM 87501
Attn: R. L. Stamets

New Mexico Oil Conservation Commission
1000 Rio Brazos Rd.
Aztec, NM 87410
Attn: Frank Chavez

RE: Daum LS 6E
700' FNL, 1600' FEL
Sec. 32, T28N R9W
San Juan County, NM

Gentlemen:

Attached in duplicate (to each office) are a well location plat (C-102) with an ownership plat for the above referenced well.

Due to an archaeological site and a steep hill to the south, this location does not meet state spacing requirements. This is the only geologic and topographic site acceptable.

Pursuant to the authority of Rule 104-F, we respectfully request your approval of an exemption to the standard well location requirements.

Very truly yours,

TENNECO OIL COMPANY

Scott McKinney
Sr. Regulatory Analyst

SMc:st

Attachments

Page 2
Application for Unorthodox Location
August 16, 1985

WAIVER

El Paso Natural Gas hereby waives objection to Tenneco Oil Company's application for unorthodox location for their Tenneco Daum LS 6E, proposed above.

BY: Donald R. Reed

DATE: 8-19-85

SMc:st
Attachments

cc: Offset Operators:

El Paso Natural Gas
Post Office Box 4990
Farmington, NM 87401
Attention: Don Reed

Southland Royalty Company
Post Office Drawer 570
Farmington, NM 87401
Attention: Bob Fielder



STATE OF NEW MEXICO
ENERGY AND MINERALS DEPARTMENT

OIL CONSERVATION DIVISION
AZTEC DISTRICT OFFICE

NSL - 2140

1000 RIO BRAZOS ROAD
AZTEC, NEW MEXICO 87410
(505) 334-6178

OIL CONSERVATION DIVISION
BOX 2088
SANTA FE, NEW MEXICO 87501

DATE 9-5-85

RE: Proposed MC _____
Proposed DHC _____
Proposed NSL X _____
Proposed SWD _____
Proposed WFX _____
Proposed PMX _____

SEP 09 1985
OIL CONSERVATION DIVISION
AZTEC DISTRICT OFFICE

Gentlemen:

I have examined the application dated 8-19-85
for the Tenneco Danville #6E B-32-28N-7W
Operator Lease and Well No. Unit, S-T-R

and my recommendations are as follows:

Approve

Yours truly,

E. Bush