

Release Sept. 12, 1985

B4 DEC



Amoco Production Company

Petroleum Center Building
501 Airport Drive
Farmington, New Mexico 87401
505-325-8841

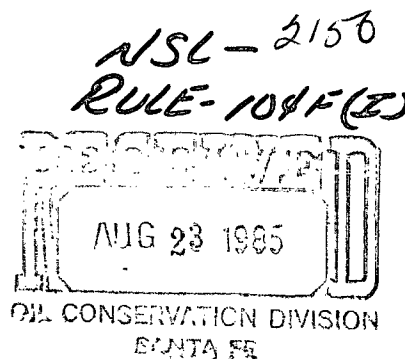
W. J. Holcomb
District Manager

August 16, 1985

Mr. Gilbert Quintana
New Mexico Oil Conservation Division
P. O. Box 2088
Santa Fe, NM 87501

File: DDL-880-400.1

Application for Unorthodox Location
Sanchez Gas Com "C" No. 1
Blanco Mesaverde
San Juan County, New Mexico



Amoco Production Company hereby requests approval of an unorthodox well location for the Sanchez Gas Com "C" No. 1. The proposed location is 750' FNL x 660' FEL of Section 28, T29N, R10W, San Juan County, New Mexico.

This well was originally drilled as an Armenta Gallup. Amoco plans to develop the Blanco Mesaverde as well. The original staking allowed for an orthodox location for the Gallup, but not the Mesaverde zone.

A copy of this application is being sent by certified mail to the offset lease holders, Tenneco and Union Texas Petroleum, with the request that they furnish you a waiver of objection and return one copy of the same to me.

Sincerely,

W. J. Holcomb

LJM/ct

Attachments

cc: Mr. Ernie Busch
New Mexico Oil Conservation Division
1000 Rio Brazos Road
Aztec, NM 87410

cc: R. J. Criswell - Denver
J. D. Cutter - Denver

Amoco's application for unorthodox location as proposed above. hereby waives objection to

By: _____ Date: _____

PE6

OIL CONSERVATION DIVISION

OF NEW MEXICO
MINERALS DEPARTMENT

P. O. BOX 2088

SANTA FE, NEW MEXICO 87501

Form C-102
Revised 10-1-78

All distances must be from the outer boundaries of the Section.

Operator AMOCO PRODUCTION COMPANY			Lease SANCHEZ GAS COM "C"		Well No. 1
Unit Letter A	Section 28	Township 29N	Range 10W	County San Juan	
Actual Footage Location of Well: 750 feet from the North line and 660 feet from the East line					
Ground Level Elev. 5490	Producing Formation Gallup		Pool ARMENTA GALLUP	Dedicated Acreage: 40 Acres	

1. Outline the acreage dedicated to the subject well by colored pencil or hachure marks on the plat below.
2. If more than one lease is dedicated to the well, outline each and identify the ownership thereof (both as to working interest and royalty).
3. If more than one lease of different ownership is dedicated to the well, have the interests of all owners been consolidated by communitization, unitization, force-pooling, etc?

☒ Yes ☐ No If answer is "yes," type of consolidation COMMUNITIZATION

If answer is "no," list the owners and tract descriptions which have actually been consolidated. (Use reverse side of this form if necessary.)

No allowable will be assigned to the well until all interests have been consolidated (by communitization, unitization, forced-pooling, or otherwise) or until a non-standard unit, eliminating such interests, has been approved by the Commission.

		40' North of Sec. 130' East of Sec.		750' 660'
Sec.				
		28		

CERTIFICATION

I hereby certify that the information contained herein is true and complete to the best of my knowledge and belief.

Dale H. Shoemaker

Name
DALE H. SHOEMAKER

Position
DISTRICT ENGINEER

Company
AMOCO PRODUCTION COMPANY

Date
MARCH 15, 1983

I hereby certify that the well location shown on this plat was plotted from field notes of actual surveys made by me or under my supervision, and that the same is true and correct to the best of my knowledge and belief.

Date Surveyed
February 24, 1983

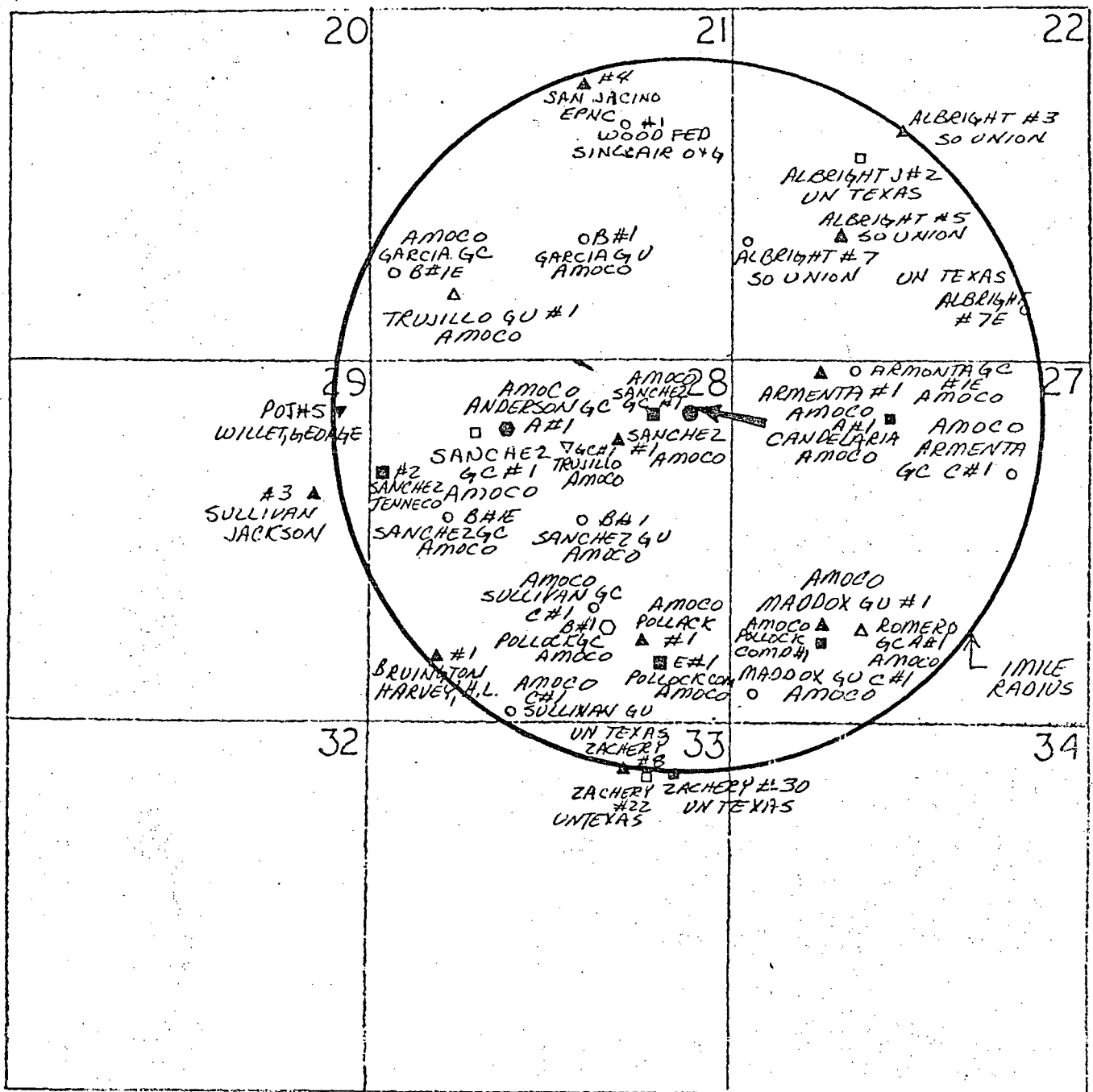
Registered Professional Engineer
and Land Surveyor.

Fred B. Kerr Jr.
Fred B. Kerr Jr.

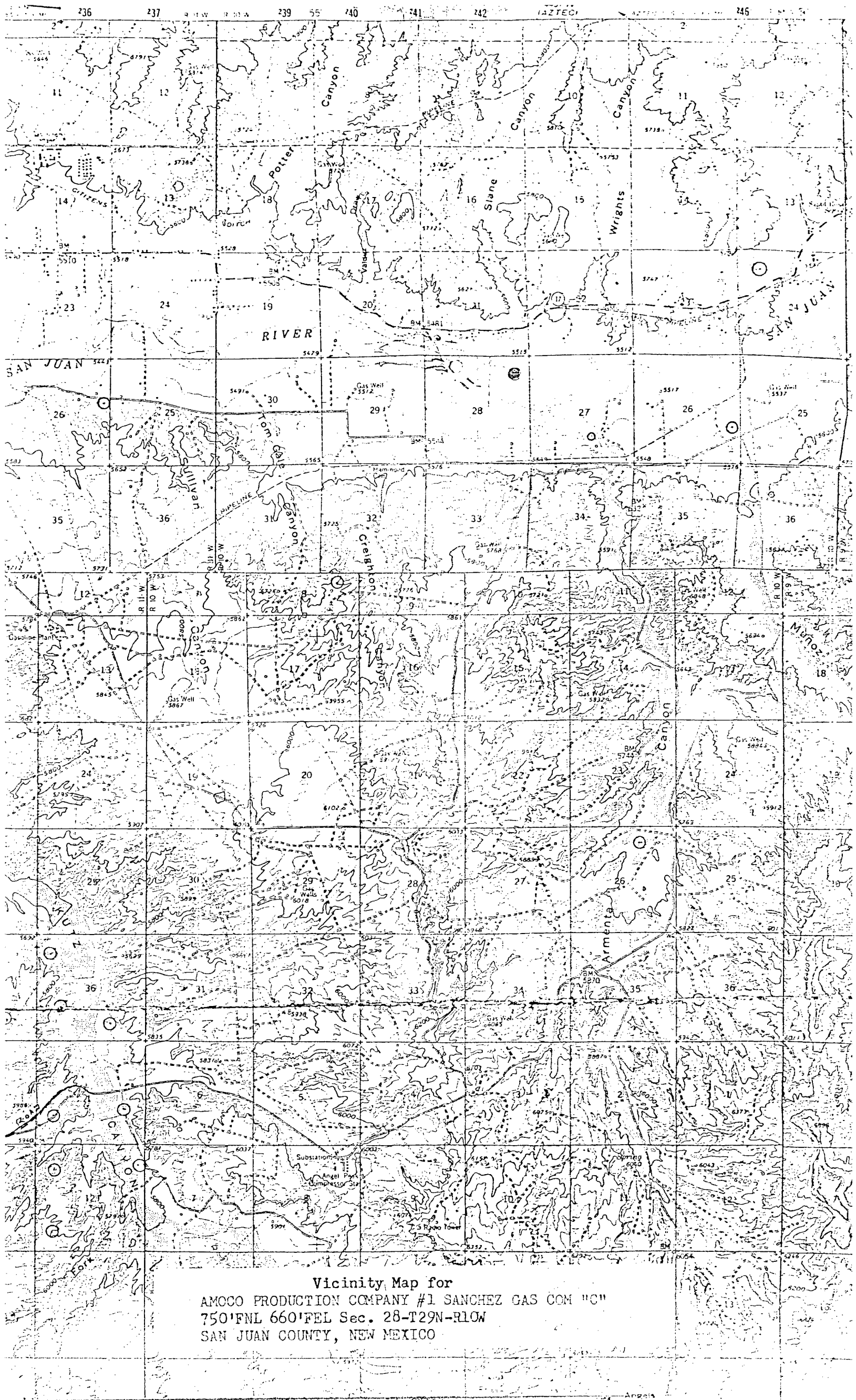
Certificate No. 4552

SANCHEZ GAS COM. C #1

R I O W



- BASIN DAKOTA WELLS
- OTERO CHACRA WELLS
- △ BLANCO MESAVERDE WELLS
- ▲ AZTEC PICTURED CLIFF WELLS
- ARMENTA GALLUP WELLS
- GALLUP DAKOTA WELLS
- BLOOMFIELD CHACRA WELLS
- ▼ DRILLED AND ABANDONED WELLS
- PROPOSED WELL




RETURN THIS COPY TO NMOCD.



W. J. Holcomb
District Manager

August 16, 1985



OIL CONSERVATION DIVISION
SANTA FE

Amoco Production Company

Petroleum Center Building
501 Airport Drive
Farmington, New Mexico 87401
505-325-8841

AUG 27 1985

NSL-2150

✓ Mr. Gilbert Quintana
New Mexico Oil Conservation Division
P. O. Box 2088
Santa Fe, NM 87501

File: DDL-880-400.1

Application for Unorthodox Location
Sanchez Gas Com "C" No. 1
Blanco Mesaverde
San Juan County, New Mexico

Amoco Production Company hereby requests approval of an unorthodox well location for the Sanchez Gas Com "C" No. 1. The proposed location is 750' FNL x 660' FEL of Section 28, T29N, R10W, San Juan County, New Mexico.

This well was originally drilled as an Armenta Gallup. Amoco plans to develop the Blanco Mesaverde as well. The original staking allowed for an orthodox location for the Gallup, but not the Mesaverde zone.

A copy of this application is being sent by certified mail to the offset lease holders, Tenneco and Union Texas Petroleum, with the request that they furnish you a waiver of objection and return one copy of the same to me.

Sincerely,

Original Signed

W. J. Holcomb

by BDS

LJM/ct

Attachments

cc: Mr. Ernie Busch
New Mexico Oil Conservation Division
1000 Rio Brazos Road
Aztec, NM 87410

cc: R. J. Criswell - Denver

J. D. Cutter - Denver

Tenneco Oil Company hereby waives objection to Amoco's application for unorthodox location as proposed above.

By: [Signature]

Date: 9/3/85

PE6



STATE OF NEW MEXICO
ENERGY AND MINERALS DEPARTMENT

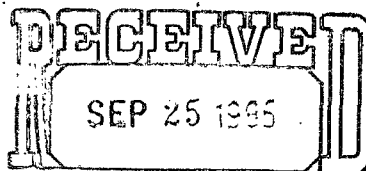
OIL CONSERVATION DIVISION
AZTEC DISTRICT OFFICE

1000 RIO BRAZOS ROAD
AZTEC, NEW MEXICO 87410
(505) 334-6178

OIL CONSERVATION DIVISION
BOX 2088
SANTA FE, NEW MEXICO 87501

DATE 9-16-85

RE: Proposed MC _____
Proposed DHC _____
Proposed NSL X _____
Proposed SWD _____
Proposed WFX _____
Proposed PMX _____



OIL CONSERVATION DIVISION
SANTA FE

NSL-2150

Gentlemen:

I have examined the application dated 8-23-85
for the Amoco Sanchez Gas Com' C' #1 A-28-29N-10W
Operator Lease and Well No. Unit, S-T-R

and my recommendations are as follows:

Approve

Yours truly,

E. Busch