

MERIDIAN OIL

Copy Sent to E. Busch 11/28/89

OIL CONSERVATION DIVISION
RECEIVED

'89 NOV 27 AM 11 23

November 22, 1989

Mr. William LeMay
New Mexico Oil Conservation Division
Post Office Box 2088
Santa Fe, New Mexico 87503

Dear Mr. LeMay:


This is a request for administrative approval for an unorthodox gas well location in the Basin Fruitland Pool.

It is intended to locate the Meridian Oil Inc.'s Bloomfield #3 at 680' from the South line and 2200' from the East line of Section 17, T-29-N, R-11-W, San Juan County, New Mexico. This well was originally drilled as a Pictured Cliffs and is intended to be plugged back to the Fruitland Coal Pool.

A copy of this application is being submitted to all offset owners/operators by certified mail with a request that they furnish your Santa Fe office with a Waiver of Objection, and return one copy to this office.

A plat showing the well location in Section 17 and the offset ownership is attached.

Sincerely yours,



Peggy Bradfield

encl.

WAIVER

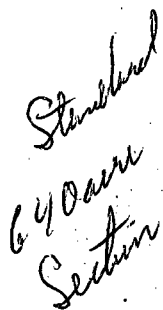
_____ hereby waives objection to Meridian Oil Inc.'s application for an unorthodox location for their Bloomfield #3 as proposed above.

By: _____ Date: _____

xc: ☒ Amoco Production
 ☐ Union Texas Petroleum
 ☐ Oryx Energy Co.
 ☐ Kerr McGee Corp
 ☒ *E. Busch*

Well Name	Bloomfield #3
Footage	680' FSL; 2200 FEL

County San Juan State New Mexico Section 17 Township 29N Range 11W



Remarks	1) Meridian Oil Inc.
	2) Amoco Production Co.
	3) Union Texas Petroleum
	4) Oryx Energy Co.
	5) Kerr McGee Corp.

MERIDIAN OIL

November 22, 1989

Mr. William LeMay
New Mexico Oil Conservation Division
Post Office Box 2088
Santa Fe, New Mexico 87503

Dear Mr. LeMay:


This is a request for administrative approval for an unorthodox gas well location in the Basin Fruitland Pool.

It is intended to locate the Meridian Oil Inc.'s Bloomfield #3 at 680' from the South line and 2200' from the East line of Section 17, T-29-N, R-11-W, San Juan County, New Mexico. This well was originally drilled as a Pictured Cliffs and is intended to be plugged back to the Fruitland Coal Pool.

A copy of this application is being submitted to all offset owners/operators by certified mail with a request that they furnish your Santa Fe office with a Waiver of Objection, and return one copy to this office.

A plat showing the well location in Section 17 and the offset ownership is attached.

Sincerely yours,


Peggy Bradfield

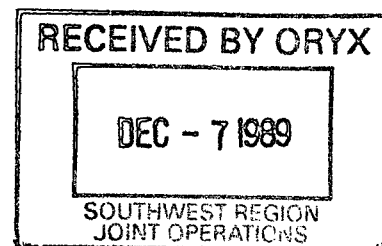
encl.

WAIVER

Oryx Energy Co. hereby waives objection to Meridian Oil Inc.'s application for an unorthodox location for their Bloomfield #3 as proposed above.

By: B. Manrochuk Date: 12/20/89

xc: Amoco Production
Union Texas Petroleum
Oryx Energy Co.
Kerr McGee Corp



MERIDIAN OIL OIL CONSERVATION DIVISION
RECEIVED

'89 DEC 18 AM 9 04

RECEIVED

NOV 28 1989

November 22, 1989

JT. OPERATIONS ACCTG.
UTPC

Mr. William LeMay
New Mexico Oil Conservation Division
Post Office Box 2088
Santa Fe, New Mexico 87503

nsd-2166

Dear Mr. LeMay:


This is a request for administrative approval for an unorthodox gas well location in the Basin Fruitland Pool.

It is intended to locate the Meridian Oil Inc.'s Bloomfield #3 at 680' from the South line and 2200' from the East line of Section 17, T-29-N, R-11-W, San Juan County, New Mexico. This well was originally drilled as a Pictured Cliffs and is intended to be plugged back to the Fruitland Coal Pool.

A copy of this application is being submitted to all offset owners/operators by certified mail with a request that they furnish your Santa Fe office with a Waiver of Objection, and return one copy to this office.

A plat showing the well location in Section 17 and the offset ownership is attached.

Sincerely yours,

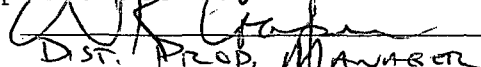


Peggy Bradfield

encl.

WAIVER

Union Texas Petroleum hereby waives objection to Meridian Oil Inc.'s application for an unorthodox location for their Bloomfield #3 as proposed above.

By: 
D. R. Prop, Manager

Date: 12/14/89

cc: Amoco Production
Union Texas Petroleum
Oryx Energy Co.
Kerr McGee Corp

B. Greaves - Midland

MERIDIAN OIL

OIL CONSERVATION DIVISION
RECEIVED

'89 DEC 11 AM 9 09

November 22, 1989

✓ Mr. William LeMay
New Mexico Oil Conservation Division
Post Office Box 2088
Santa Fe, New Mexico 87503

Dear Mr. LeMay:


This is a request for administrative approval for an unorthodox gas well location in the Basin Fruitland Pool.

It is intended to locate the Meridian Oil Inc.'s Bloomfield #3 at 680' from the South line and 2200' from the East line of Section 17, T-29-N, R-11-W, San Juan County, New Mexico. This well was originally drilled as a Pictured Cliffs and is intended to be plugged back to the Fruitland Coal Pool.

A copy of this application is being submitted to all offset owners/operators by certified mail with a request that they furnish your Santa Fe office with a Waiver of Objection, and return one copy to this office.

A plat showing the well location in Section 17 and the offset ownership is attached.

Sincerely yours,



Peggy Bradfield

encl.

WAIVER

Kerr-McGee Corp hereby waives objection to Meridian Oil Inc.'s application for an unorthodox location for their Bloomfield #3 as proposed above.

By: Super & Brown Date: 12-7-89

xc: Amoco Production
Union Texas Petroleum
Oryx Energy Co.
Kerr McGee Corp

12-7-89

MERIDIAN OIL

RECEIVED
Denver Region
Adm. Prod.

NOV 27'89

November 22, 1989

Mr. William LeMay
New Mexico Oil Conservation Division
Post Office Box 2088
Santa Fe, New Mexico 87503

	DDL	
	RMR	
<input checked="" type="checkbox"/>	MRM	
	GRW	
	RLH	
	DWW	
	File 15th Floor	
	File 32nd Floor	

Dear Mr. LeMay:

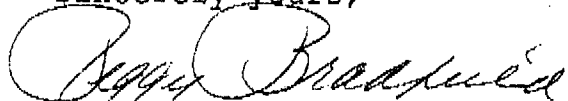
This is a request for administrative approval for an unorthodox gas well location in the Basin Fruitland Pool.

It is intended to locate the Meridian Oil Inc.'s Bloomfield #3 at 680' from the South line and 2200' from the East line of Section 17, T-29-N, R-11-W, San Juan County, New Mexico. This well was originally drilled as a Pictured Cliffs and is intended to be plugged back to the Fruitland Coal Pool.

A copy of this application is being submitted to all offset owners/operators by certified mail with a request that they furnish your Santa Fe office with a Waiver of Objection, and return one copy to this office.

A plat showing the well location in Section 17 and the offset ownership is attached.

Sincerely yours,



Peggy Bradfield

encl.

WAIVER

Amoco Production Co hereby waives objection to Meridian Oil Inc.'s application for an unorthodox location for their Bloomfield #3 as proposed above.

By: Date: 12/5/89

cc: Amoco Production
Union Texas Petroleum
Oryx Energy Co.
Kerr McGee Corp

OIL CONSERVATION DIVISION
RECEIVED

'90 JAN 5 AM 9 02



Oryx Energy Company
24 Smith Road
PO Box 1861
Midland TX 79702-1861
915 688 0300

January 2, 1990

Southwestern
Production Region

Mr. William LeMay
New Mexico Oil Conservation Division
P. O. Box 2088
Santa Fe, NM 87503

NSL - 2166

RE: Unorthodox Location Approval
Meridian's Bloomfield #3
Sec. 17, T-29-N, R-11-W
San Juan County, New Mexico

Mr. LeMay:

Oryx Energy Company has no objections to the location of Meridian's Bloomfield #3 as described in their letter of 11-22-89. An executed copy of the waiver request is attached for your records.

Very truly yours,

Jeannie O'Neal

Jeannie O'Neal
Joint Operations

DJO/ddm

cc: Ms. Peggy Bradfield
Meridian Oil Inc.
P. O. Box 4289
Farmington, NM 87499-4289



STATE OF NEW MEXICO
ENERGY AND MINERALS DEPARTMENT
OIL CONSERVATION DIVISION
AZTEC DISTRICT OFFICE

'89 DEC 7 AM 8 59

1000 RIO BRAZOS ROAD
AZTEC, NEW MEXICO 87410
(505) 334-6178

OIL CONSERVATION DIVISION
BOX 2088
SANTA FE, NEW MEXICO 87501

DATE 12-5-89

RE: Proposed MC _____
Proposed DHC _____
Proposed NSL 2 _____
Proposed SWD _____
Proposed WFX _____
Proposed PMX _____

Gentlemen:

I have examined the application dated 11-27-89
for the Meridian Oil Inc., Bloomfield #3 0-17-29N-11W
Operator Lease and Well No. Unit, S-1-1.

and my recommendations are as follows:

Approve

Yours truly,

Eric R. Burch