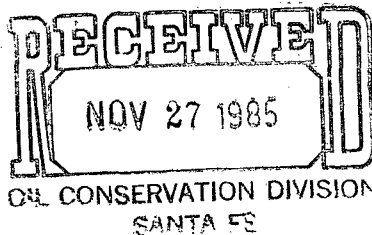


No offsets  
Release Immediately

B, Dec



**Amoco Production Company**

Petroleum Center Building  
501 Airport Drive  
Farmington, New Mexico 87401  
505-325-8841

R. J. Broussard  
District Manager

November 22, 1985

NSL-2201  
RULE-104FE

Mr. Gilbert Quintana  
New Mexico Oil Conservation Division  
P. O. Box 2088  
Santa Fe, NM 87501

Basin Dakota Pool - 320 Acres dec.  
W/2 Section 10.  
Wildcat Gallup - 160 Acres dec.  
SW/4 Section 10

File: DDL-1331-400.1

Application for Unorthodox Location  
Jicarilla Apache 530 No. 1  
Wildcat Gallup/Basin Dakota Field  
Rio Arriba County, New Mexico

Amoco Production Company hereby requests approval of an unorthodox well location for the Jicarilla Apache 530 No. 1. The proposed location is 1450' FSL x 2020' FWL of Section 10, T31N, R3W, Rio Arriba County, New Mexico.

This well was staked in the unorthodox location indicated above in order to avoid a deep wash to the west of the proposed location.

There are no offset lease holders to this lease.

Sincerely,

*R. J. Broussard*

LJM/ct

Attachments

cc: Mr. Ernie Busch  
New Mexico Oil Conservation Division  
1000 Rio Brazos Road  
Aztec, NM 87410

R. J. Criswell - Denver

J. D. Cutter - Denver

PE6

*Jabal okay*  
*E.B. 12-6-85*

NEW MEXICO OIL CONSERVATION COMMISSION  
WELL LOCATION AND ACREAGE DEDICATION PLAT

Form C-102  
Supersedes C-128  
Effective 1-1-85

All distances must be from the outer boundaries of the Section.


Operator AMOCO PRODUCTION COMPANY			Lease JICARILLA APACHE 530		Well No. 1
Init Letter K	Section 10	Township 31N	Range 3W	County Rio Arriba	
Actual Footage Location of Well: 1450 feet from the South line and 2020 feet from the West line					
Ground Level Elev. 7102	Producing Formation Gallup-Dakota		Pool Wildcat Gallup/Basin Dakota	Dedicated Acreage 160/320 Acres	

- Outline the acreage dedicated to the subject well by colored pencil or hatchure marks on the plat below.
- If more than one lease is dedicated to the well, outline each and identify the ownership thereof (both as to working interest and royalty).
- If more than one lease of different ownership is dedicated to the well, have the interests of all owners been consolidated by communitization, unitization, force-pooling, etc?

☐ Yes ☐ No If answer is "yes," type of consolidation \_\_\_\_\_

If answer is "no," list the owners and tract descriptions which have actually been consolidated. (Use reverse side of this form if necessary.) \_\_\_\_\_

No allowable will be assigned to the well until all interests have been consolidated (by communitization, unitization, forced-pooling, or otherwise) or until a non-standard unit, eliminating such interests, has been approved by the Commission.



CERTIFICATION

I hereby certify that the information contained herein is true and complete to the best of my knowledge and belief.

Name

B. D. Shaw

Position

Adm. Supervisor

Company

Amoco Production Co.

Date

November 7, 1985

I hereby certify that the well location shown on this plat was plotted from field notes of actual surveys made by me or under my supervision, and that the same is true and correct to the best of my knowledge and belief.

Date Surveyed

September 9, 1985

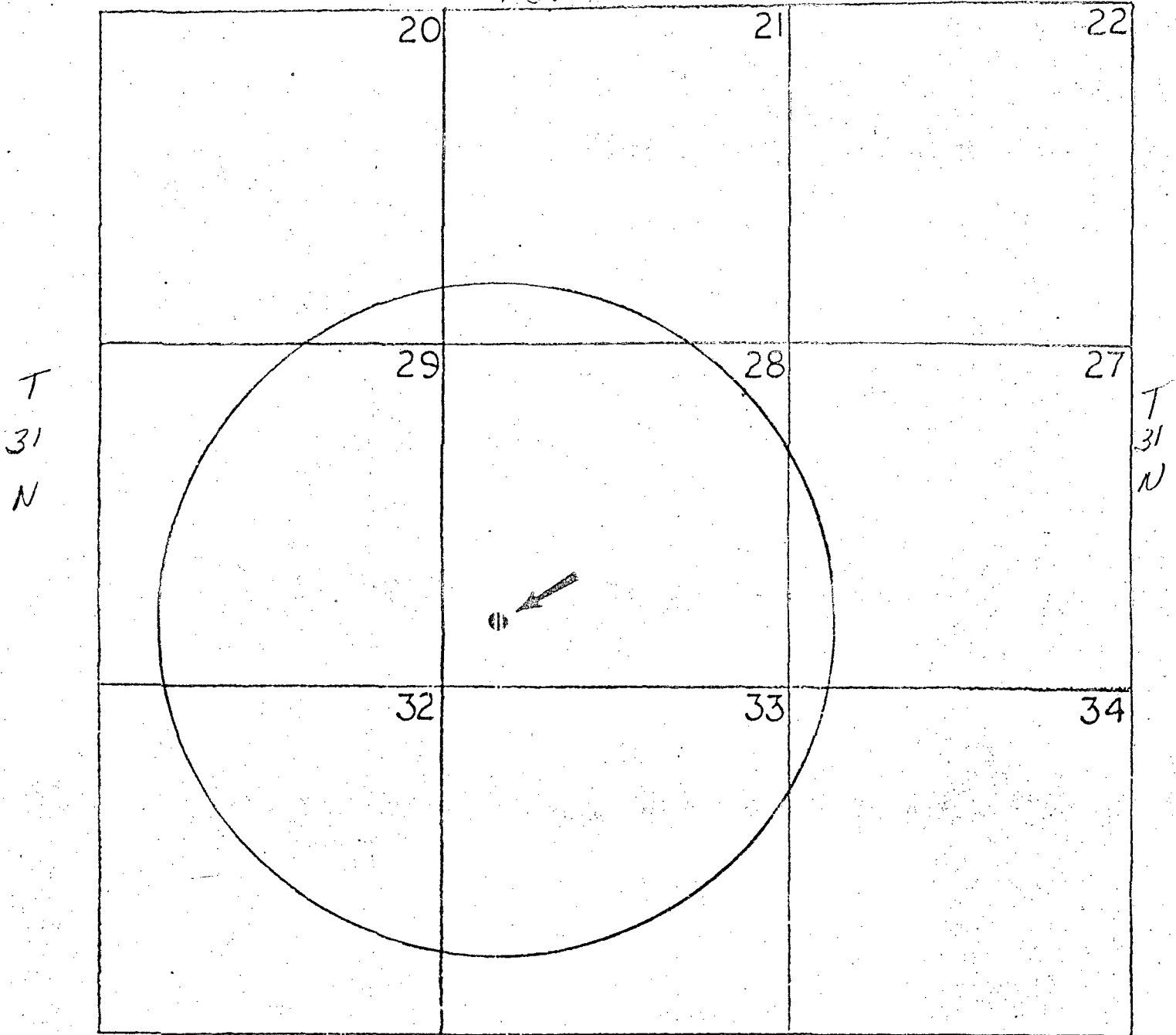
Registered Professional Engineer and Land Surveyor

*Fred B. Kerr Jr.*  
Fred B. Kerr Jr.

Certificate No. 4222

JICARILLA APACHE 536 #1

R3W



● PROPOSED WELL



Vicinity Map for  
AMOCO PRODUCTION CO. AL JICARILLA APACHE 530  
U.S. GEOLOGICAL SURVEY 12-1314-274




STATE OF NEW MEXICO  
ENERGY AND MINERALS DEPARTMENT  
OIL CONSERVATION DIVISION  
AZTEC DISTRICT OFFICE

OIL CONSERVATION DIVISION  
BOX 2088  
SANTA FE, NEW MEXICO 87501

DATE 12-6-85

RE: Proposed MC \_\_\_\_\_  
Proposed DHC \_\_\_\_\_  
Proposed NSL X \_\_\_\_\_  
Proposed SWD \_\_\_\_\_  
Proposed WFX \_\_\_\_\_  
Proposed PHX \_\_\_\_\_



1000 RIO BRAZOS ROAD  
AZTEC, NEW MEXICO 87410  
(505) 334-6178



Gentlemen:

I have examined the application dated 11-26-85  
for the Amador Jrc. Apache 53041 K-10-31N-3W  
Operator Lease and Well No. Unit, S-T-R

and my recommendations are as follows:

Approve  
\_\_\_\_\_  
\_\_\_\_\_  
\_\_\_\_\_  
\_\_\_\_\_

Yours truly,

Eric Brund