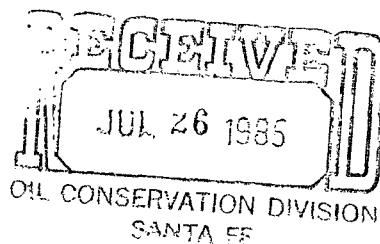


Release 8-8-85

By Dec

El Paso
Exploration Company
Natural Gas Company



P. O. BOX 4289
FARMINGTON, NEW MEXICO 87499-4289
PHONE: 505-325-2841

July 16, 1985

Mr. Richard Stamets
New Mexico Oil Conservation Division
Post Office Box 2088
Santa Fe, New Mexico 87501

NSL-2116
Rule 104F(E)
Basin Dakota Pool
320 Acres ad. W/2,
Section 33.

Dear Mr. Stamets:

This is a request for administrative approval for an unorthodox gas well location in the Basin Dakota Pool.


It is intended to locate the El Paso Natural Gas Company's San Juan #24 at 2000' from the South line and 1060' from the West line of Section 33, T-29-N, R-9-W, San Juan County, New Mexico.

Extremely rough terrain in the form of steep cliffs makes it impossible to build an orthodox location in the southwest corner of Section 33.

A copy of this application is being submitted to all offset operators by certified mail with a request that they furnish your Santa Fe office with a Waiver of Objection, and return one copy to this office.

Plats showing the proposed well location and the terrain in Section 33, along with an ownership plat, are attached.

Sincerely yours,


G. W. Brink
Project Drilling Engineer

encl.

WAIVER

D. J. SIMMONS hereby waives objection to El Paso Natural Gas Company's application for an unorthodox location for their San Juan #24 as proposed above.

By: Ashton B. Luten, Jr.

Manager for: D. J. SIMMONS

cc: Tenneco Oil Petroleum

Koch Industries

Amoco Production

✓ D. J. Simmons

Date: July 23, 1985

NEW MEXICO OIL CONSERVATION COMMISSION
WELL LOCATION AND ACREAGE DEDICATION PLAT

Form C-102
Supersedes C-128
Effective 1-1-65

All distances must be from the outer boundaries of the Section.

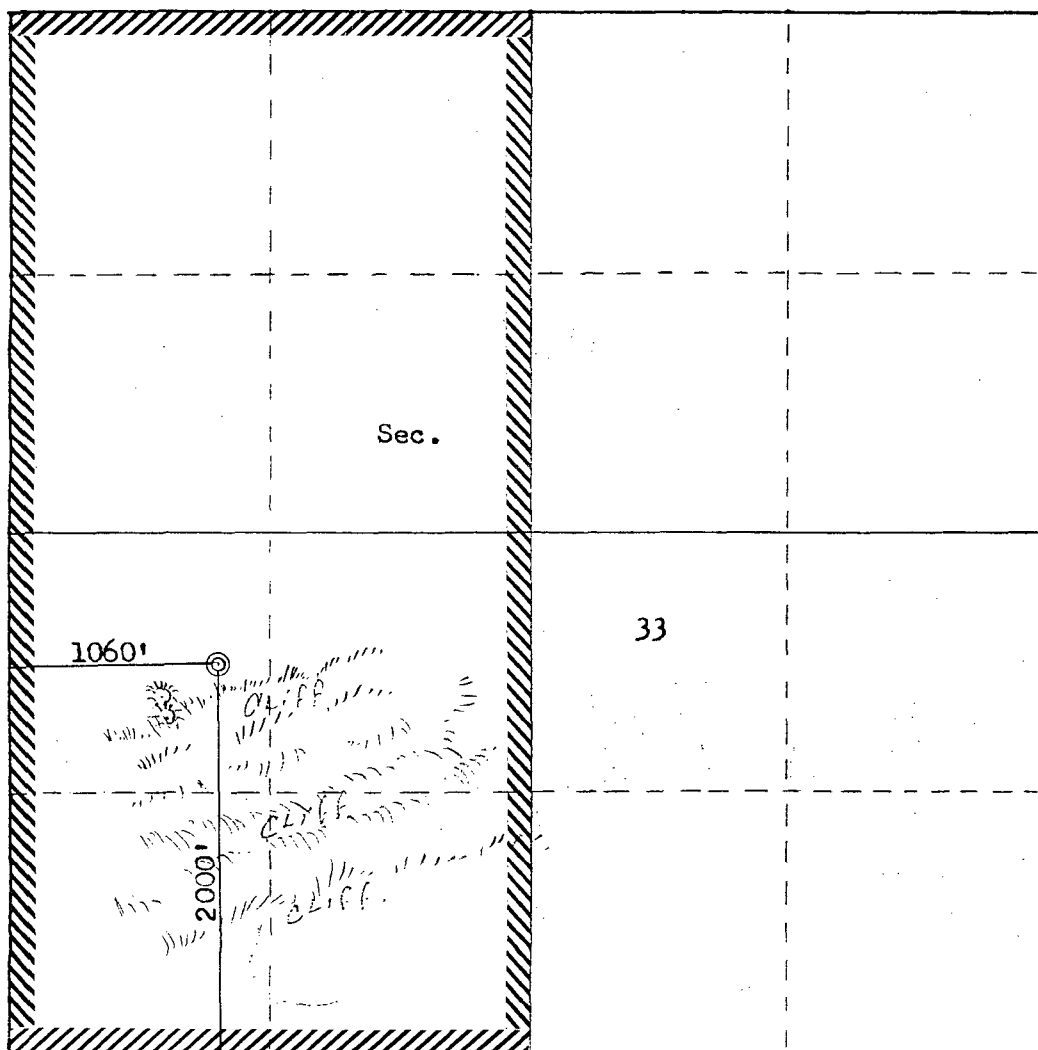
Operator EL PASO NATURAL GAS COMPANY			Lease SAN JUAN (NM 029146)		Well No. 24
Unit Letter L	Section 33	Township 29N	Range 9W	County San Juan	
Actual Footage Location of Well: 2000 feet from the South line and 1060 feet from the West line					
Ground Level Elev: 6166	Producing Formation Dakota		Pool Basin		Dedicated Acreage: 320 Acres

1. Outline the acreage dedicated to the subject well by colored pencil or hachure marks on the plat below.
2. If more than one lease is dedicated to the well, outline each and identify the ownership thereof (both as to working interest and royalty).
3. If more than one lease of different ownership is dedicated to the well, have the interests of all owners been consolidated by communitization, unitization, force-pooling, etc?

☐ Yes ☐ No If answer is "yes," type of consolidation _____

If answer is "no," list the owners and tract descriptions which have actually been consolidated. (Use reverse side of this form if necessary.) _____

No allowable will be assigned to the well until all interests have been consolidated (by communitization, unitization, forced-pooling, or otherwise) or until a non-standard unit, eliminating such interests, has been approved by the Commission.



Scale: 1"=1000'

CERTIFICATION

I hereby certify that the information contained herein is true and complete to the best of my knowledge and belief.

Name
Drilling Clerk
Position
El Paso Natural Gas
Company

Date

I hereby certify that the well location shown on this plat was plotted from field notes of actual surveys made by me or under my supervision, and that the same is true and correct to the best of my knowledge and belief.

Date Surveyed
July 1, 1985
Registered Professional Engineer
and Land Surveyor

Fred B. Kerr Jr.
Fred B. Kerr Jr.

Certificate No. **3950**

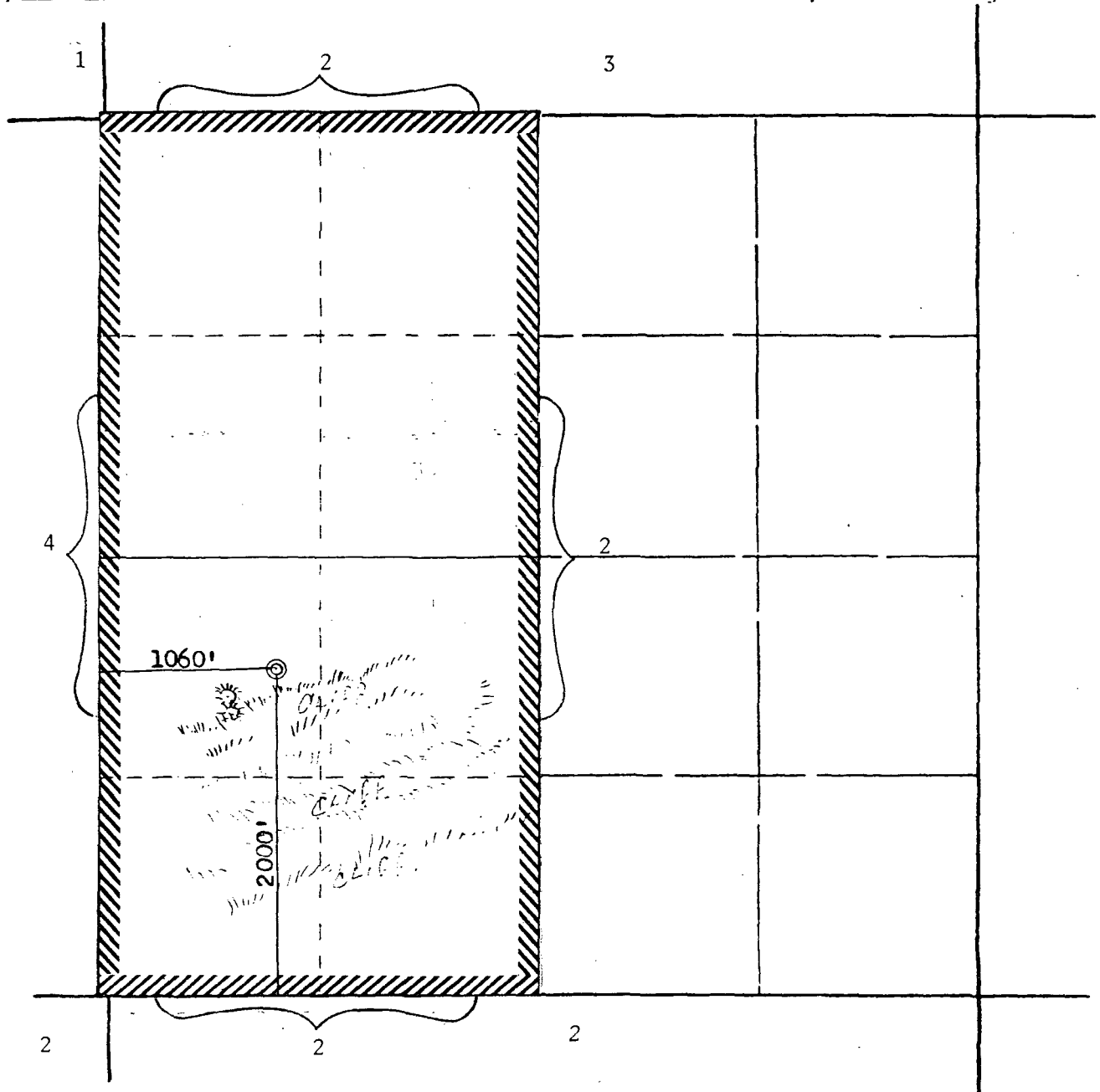
EL PASO NATURAL GAS COMPANY

Well Name San Juan #24, Basin Dakota

Footage----- 2000' FSL, 1060' FWL

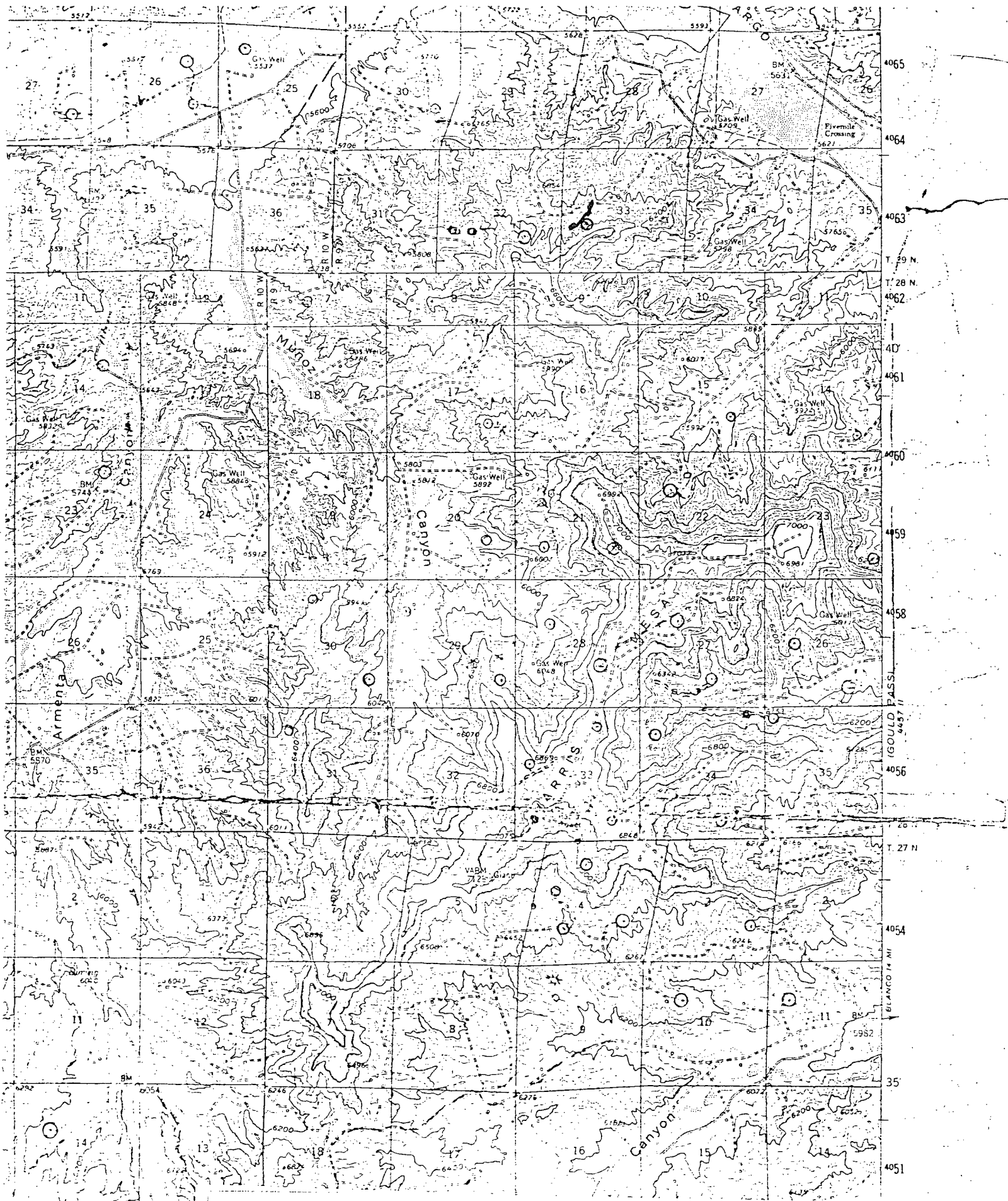
APPLICATION FOR NON-STANDARD LOCATION

County San Juan State New Mexico Section 33 Township 29N Range 9W



REMARKS:

- (1) D. J. Simmons
- (2) Tenneco Oil Company
- (3) Koch, Industries
- (4) Amoco Production Company

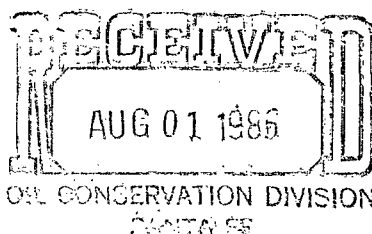


Vicinity Map for
EL PASO NATURAL GAS COMPANY #24 SAN JUAN
2000' FSL 1060' FWL Sec. 33-T29N-R9W
SAN JUAN COUNTY, NEW MEXICO

Angels
Peak

JUL 23 1985

El Paso
Exploration Company



P. O. BOX 4289
FARMINGTON, NEW MEXICO 87499-4289
PHONE: 505-325-2841

July 16, 1985

✓ Mr. Richard Stamets
New Mexico Oil Conservation Division
Post Office Box 2088
Santa Fe, New Mexico 87501

Dear Mr. Stamets:

This is a request for administrative approval for an unorthodox gas well location in the Basin Dakota Pool.


It is intended to locate the El Paso Natural Gas Company's San Juan #24 at 2000' from the South line and 1060' from the West line of Section 33, T-29-N, R-9-W, San Juan County, New Mexico.

Extremely rough terrain in the form of steep cliffs makes it impossible to build an orthodox location in the southwest corner of Section 33.

A copy of this application is being submitted to all offset operators by certified mail with a request that they furnish your Santa Fe office with a Waiver of Objection, and return one copy to this office.

Plats showing the proposed well location and the terrain in Section 33, along with an ownership plat, are attached.

Sincerely yours,


G. W. Brink
Project Drilling Engineer


encl.

WAIVER

Tenneco Oil E&P hereby waives objection to El Paso Natural Gas Company's application for an unorthodox location for their San Juan #24 as proposed above.
By: Robert J. Gibb Date: 7/29/85

cc: Tenneco Oil Petroluem
Koch Industries
Amoco Production
D. J. Simmons

El Paso
Exploration Company



P. O. BOX 4289
FARMINGTON, NEW MEXICO 87499-4289
PHONE: 505-325-2841

July 16, 1985

Mr. Richard Stamets
New Mexico Oil Conservation Division
Post Office Box 2088
Santa Fe, New Mexico 87501

Dear Mr. Stamets:

This is a request for administrative approval for an unorthodox gas well location in the Basin Dakota Pool.


It is intended to locate the El Paso Natural Gas Company's San Juan #24 at 2000' from the South line and 1060' from the West line of Section 33, T-29-N, R-9-W, San Juan County, New Mexico.

Extremely rough terrain in the form of steep cliffs makes it impossible to build an orthodox location in the southwest corner of Section 33.

A copy of this application is being submitted to all offset operators by certified mail with a request that they furnish your Santa Fe office with a Waiver of Objection, and return one copy to this office.

Plats showing the proposed well location and the terrain in Section 33, along with an ownership plat, are attached.

Sincerely yours,


G. W. Brink
Project Drilling Engineer

encl.


WAIVER

Koch Exploration Co. hereby waives objection to El Paso Natural Gas Company's application for an unorthodox location for their San Juan #24 as proposed above.

By:  

Date: 7/26/85

cc: Tenneco Oil Petroluem
Koch Industries
Amoco Production
D. J. Simmons






STATE OF NEW MEXICO
ENERGY AND MINERALS DEPARTMENT
OIL CONSERVATION DIVISION
AZTEC DISTRICT OFFICE

1000 RIO BRAZOS ROAD
AZTEC, NEW MEXICO 87410
(505) 334-6178

OIL CONSERVATION DIVISION
BOX 2088
SANTA FE, NEW MEXICO 87501



DATE 7-25-85

RE: Proposed MC _____
Proposed DHC _____
Proposed NSL X _____
Proposed SWD _____
Proposed WFX _____
Proposed PMX _____

Gentlemen:

I have examined the application dated 7-17-85
for the El Paso Natural Gas Co. San Juan #24 L-33-29N-9W
Operator Lease and Well No. Unit, S-T-R

and my recommendations are as follows:

Approve

Yours truly,

Erin Benda