



207 SOUTH FOURTH STREET  
ARTESIA, NEW MEXICO 88210

TELEPHONE (505) 748-1331

*By DRC*  
S. P. YATES  
PRESIDENT  
MARTIN YATES, III  
VICE PRESIDENT  
JOHN A. YATES  
VICE PRESIDENT  
B. W. HARPER  
SEC. TREAS.

March 20, 1986

Mr. Richard Stamets, Secretary-Director  
New Mexico Oil Conservation Division  
P. O. Box 2088  
Santa Fe, New Mexico 87501

*NSL - 2240  
RULE - 104F(E)  
Pecos Slope Abo Gas Pool  
160 Acres dedicated  
SW 1/4 Section 31*


RE: Ogle ADB Federal #1  
2230' FSL and 660' FWL of  
Section 31-T10S-R26E  
Chaves Co., New Mexico  
Expiring-Lease-No. NM-27185  
Expires on April 1, 1986

Dear Sir:

Yates Petroleum Corporation would appreciate administrative approval for this proposed unorthodox Pecos Slope Abo location as provided for under NMOC Rule 104F.

Our preferred location for this well was 1980' FSL and 660' FWL of Section 31-T10S-R26E. This location when staked fell approximately 55' north of right-of-way for State Highway 380 and approximately 50' south of a high voltage power line. Note the enclosed maps. For these reasons we are requesting administrative approval of this non-standard location of 2230' FSL and 660' FWL of Section 31-T10S-R26E for topographical reasons.

Enclosed please find a copy of the lease map showing offsetting lease operators, a topographical map of the area and a survey plat. Offsetting lease operators have been notified of our intentions by certified mail, via a xerox copy of this letter. Yates Petroleum Corporation and family members will be notified in person and waivers will be signed by them. The members are Yates Petroleum Corporation, John A. Yates, S. P. Yates, Frank Yates, Lillie Yates and the Estate of Martin Yates III.



NMOCD  
Page 2:  
March 20, 1986

Would you also please take into consideration that this lease expires on April 1, 1986.

Sincerely,

A handwritten signature in cursive script that reads "Cy Cowan". The signature is written in dark ink and is positioned above the printed name and title.

Cy Cowan  
Regulatory Agent

CC:rj

Enclosures

xc: Samedan Oil Corporation  
320 Paragon Tower  
600 N. Marienfield  
Midland, TX 79701

All distances must be from the outer boundaries of the Section.

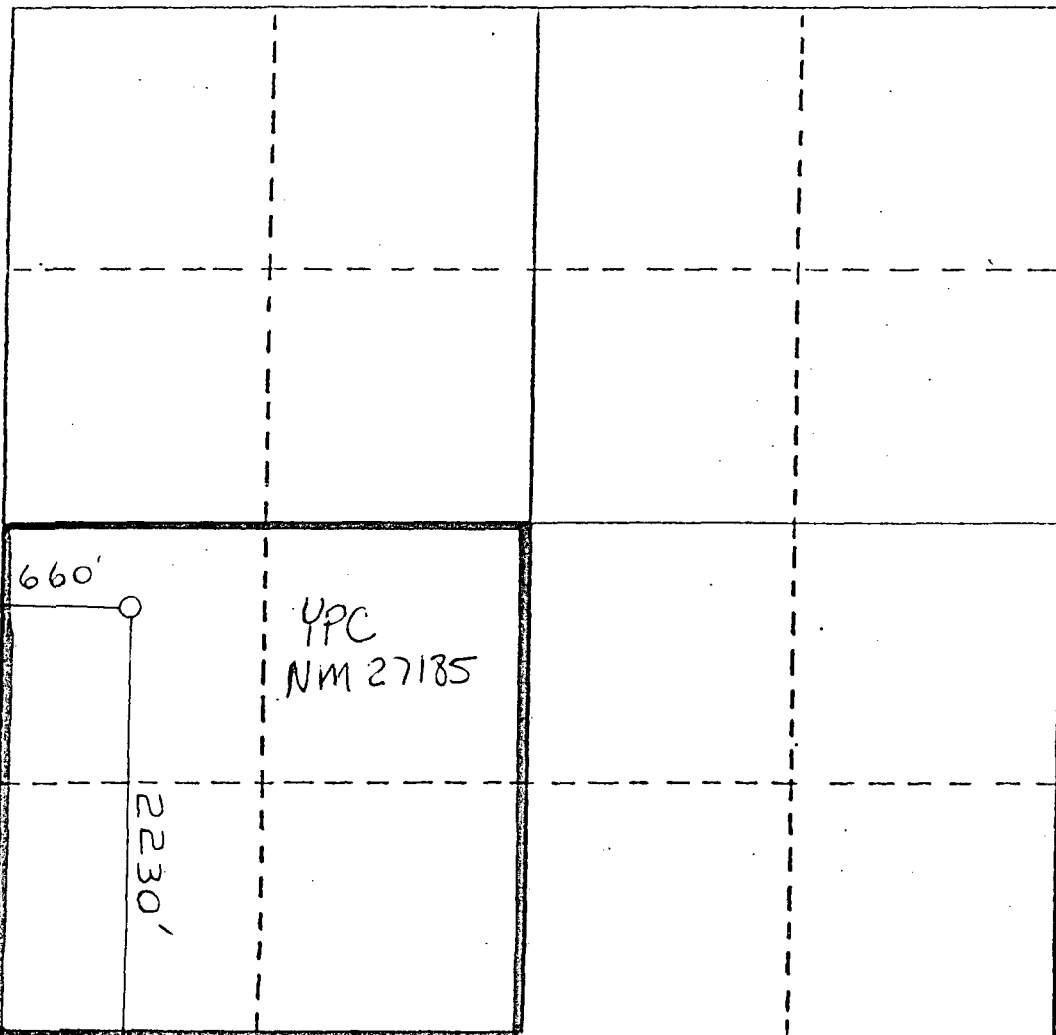
Operator Yates Petroleum Corporation			Lease Ogle "ADB" Federal		Well No. #1
Unit Letter L	Section 31	Township 10S	Range 26E	County Chavez	
Actual Postage Location of Well:					
2230'		feet from the South	line and	660	feet from the West
Ground Level Elev. 3741.0	Producing Formation ABO		Pool Pecos Slope Abo	Dedicated Acreage: 160 Acres	

1. Outline the acreage dedicated to the subject well by colored pencil or hachure marks on the plat below.
2. If more than one lease is dedicated to the well, outline each and identify the ownership thereof (both as to working interest and royalty).
3. If more than one lease of different ownership is dedicated to the well, have the interests of all owners been consolidated by communization, unitization, force-pooling, etc?

☐ Yes ☒ No If answer is "yes," type of consolidation \_\_\_\_\_

If answer is "no," list the owners and tract descriptions which have actually been consolidated. (Use reverse side of this form if necessary.) \_\_\_\_\_

No allowable will be assigned to the well until all interests have been consolidated (by communization, unitization, forced-pooling, or otherwise) or until a non-standard unit, eliminating such interests, has been approved by the Division.



CERTIFICATION

I hereby certify that the information contained herein is true and complete to the best of my knowledge and belief.

*Clifton R. May*  
Name

Clifton R. May

Position  
Regulatory Agent

Company  
Yates Petroleum Corp

Date  
March 21, 1986

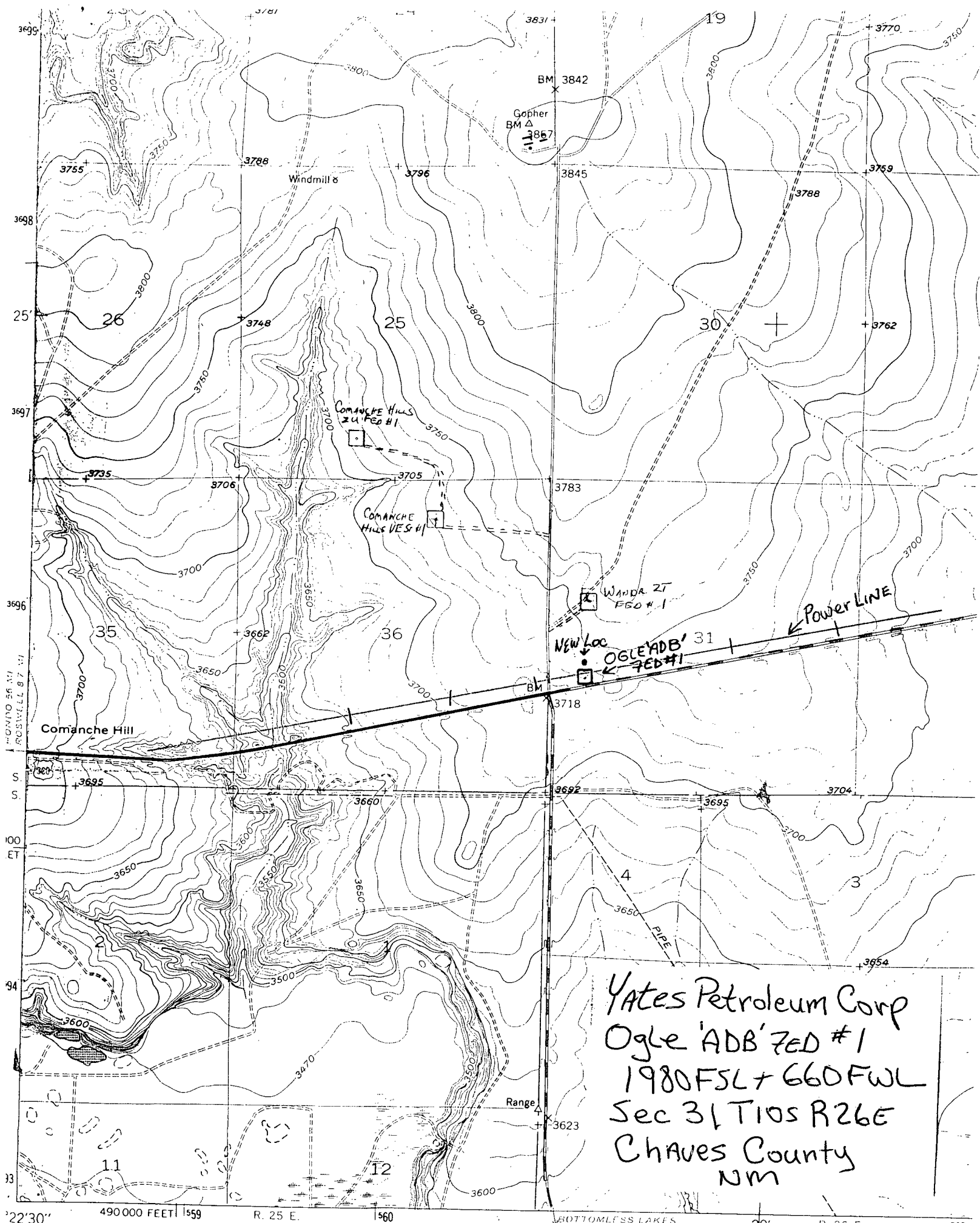
I hereby certify that the well location shown on this plat was plotted from field notes of actual surveys made by me or under my supervision, and that the same is true and correct to the best of my knowledge and belief.

Date Surveyed  
3/20/86

Registered Professional Engineer  
and/or Surveyor

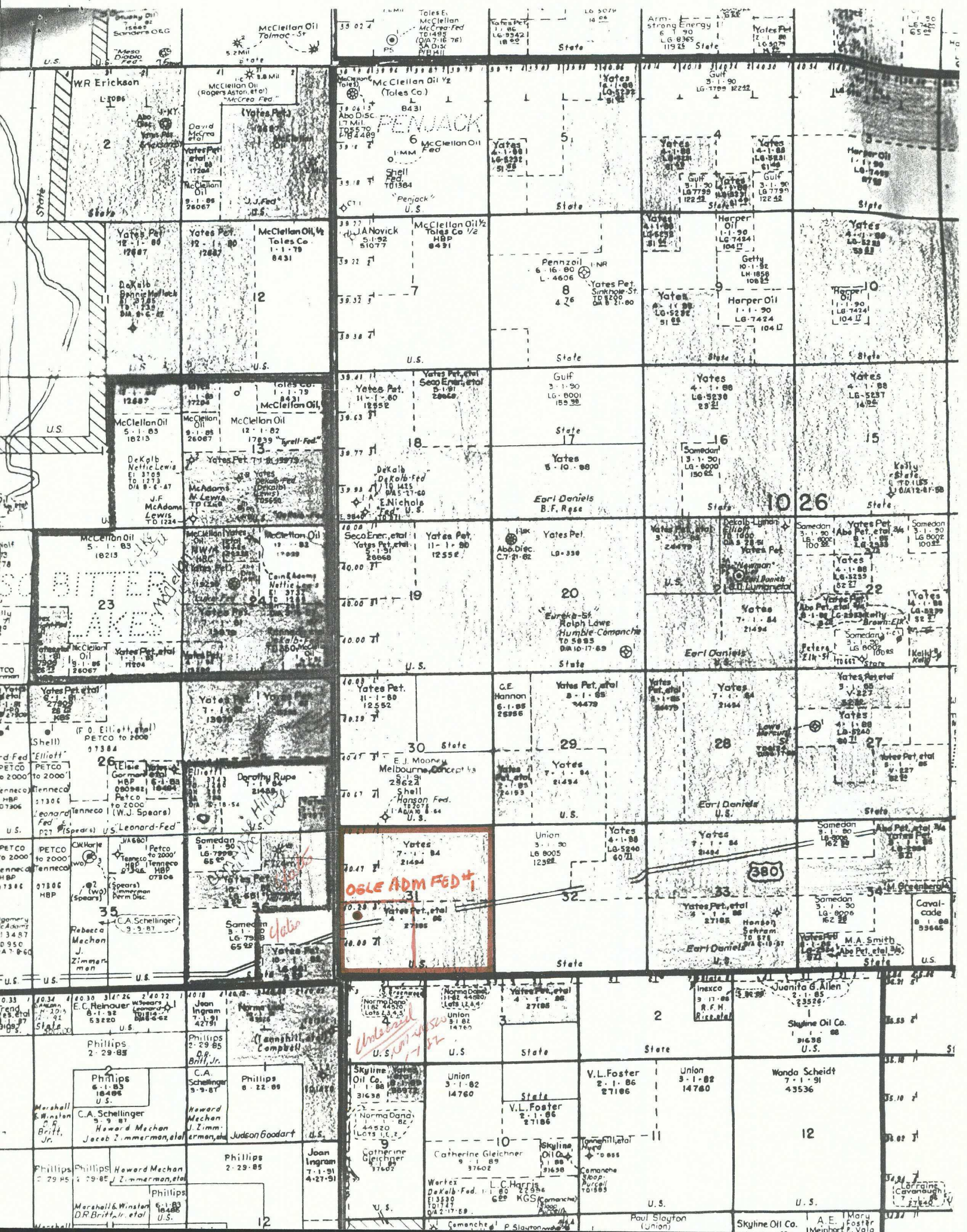
HERSCHEL  
JONES  
Certificate No. 3640

330 660 990 1320 1650 1980 2310 2640 2970 3300 3630 3960 4290 4620 4950 5280 5610 5940 6270 6600



Yates Petroleum Corp  
Ogle ADB' 7ED #1  
1980 FSL + 660 FWL  
Sec 31 T10S R26E  
Chaves County  
NM







P 241 345 524  
**RECEIPT FOR CERTIFIED MAIL**  
 NO INSURANCE COVERAGE PROVIDED  
 NOT FOR INTERNATIONAL MAIL  
 (See Reverse)

★ U.S.G.P.O. 1985-480-794

PS Form 3800, June 1985

Sent to	
Samedan Oil Corporation	
10 Deste Drive	
Suite 240 East	
P.O. State and ZIP Code	
Midland, TX 79705	
Postage	\$
Mr. Bill Murray	
Production Supervisor	
Certified Fee	
Special Delivery Fee	
Restricted Delivery Fee	
Return Receipt showing to whom and Date Delivered	
Return Receipt showing to whom, Date, and Address of Delivery	
TOTAL Postage and Fees	\$
Postmark or Date	
March 21, 1986	
Ogle ADB Federal #1	

Fold at line over top of envelope to the right of the return address

**CERTIFIED**

P 241 345 524

**MAIL**




207 SOUTH FOURTH STREET  
ARTESIA, NEW MEXICO 88210

TELEPHONE (505) 748-1331

S. P. YATES  
PRESIDENT  
MARTIN YATES, III  
VICE PRESIDENT  
JOHN A. YATES  
VICE PRESIDENT  
B. W. HARPER  
SEC. TREAS.

2240



March 20, 1986

REL Ogle ADB Federal #1  
2230' FSL and 660' FWL of  
Section 31-T10S-R26E  
Chaves County, New Mexico  
Expiring Lease No. NM-27185  
Expires April 1, 1986

Please sign and return one (1) copy to Yates Petroleum Corporation, 207 South Fourth Street, Artesia, NM 88210, to the attention of Rusty Jernigan, and one (1) copy to New Mexico Oil Conservation Division, P. O. Box 2088, Santa Fe, NM 87501, to the attention of Mr. Richard Stamets, if you have no objections to the proposed unorthodox location listed above. A xerox copy of a letter to Mr. Richard Stamets, Secretary-Director of NMOCD in Santa Fe, New Mexico, is attached to tell you of our intentions.

#### W A I V E R

As an offset operator, Samedan Oil Corporation, has no objection to the unorthodox Pecos Slope Abo location for the well listed above.

William G. Murray  
Signature

Division Prod Supt.  
Title

March 25<sup>th</sup>, 1986  
Date




207 SOUTH FOURTH STREET  
ARTESIA, NEW MEXICO 88210

TELEPHONE (505) 748-1331

S. P. YATES  
PRESIDENT  
MARTIN YATES, III  
VICE PRESIDENT  
JOHN A. YATES  
VICE PRESIDENT  
B. W. HARPER  
SEC. TREAS.

March 20, 1986




RE: Ogle ADB Federal #1  
2230' FSL and 660' FWL of  
Section 31-T10S-R26E  
Chaves County, New Mexico  
Expiring Lease No. NM-27185  
Lease Expires April 1, 1986

Please sign and return one (1) copy to Yates Petroleum Corporation, 207 South Fourth Street, Artesia, NM 88210, to the attention of Rusty Jernigan, if you have no objections to the proposed unorthodox Pecos Slope Abo location listed above. A xerox copy of a letter to Mr. Richard Stamets, Secretary-Director of NMOCD in Santa Fe, New Mexico, is attached to tell you of our intentions.

# W A I V E R

As an offset operator, Yates Petroleum Corporation, has no objection to the unorthodox Pecos Slope Abo location for the well listed above.

  
Signature  
Vice President

Title


March 24, 1986

Date





207 SOUTH FOURTH STREET  
ARTESIA, NEW MEXICO 88210



S. P. YATES  
PRESIDENT  
MARTIN YATES, III  
VICE PRESIDENT  
JOHN A. YATES  
VICE PRESIDENT  
B. W. HARPER  
SEC.-TREAS.


March 20, 1986

RE: Ogle ADB Federal #1  
2230' FSL and 660' FWL of  
Section 31-T10S-R26E  
Chaves County, New Mexico  
Expiring Lease No. NM-27185  
Lease Expires April 1, 1986

Please sign and return one (1) copy to Yates Petroleum Corporation, 207 South Fourth Street, Artesia, NM 88210, to the attention of Rusty Jernigan, if you have no objections to the proposed unorthodox Pecos Slope Abo location listed above. A xerox copy of a letter to Mr. Richard Stamets, Secretary-Director of NMOCD in Santa Fe, New Mexico, is attached to tell you of our intentions.

#### W A I V E R


As an offset operator, Lillie Yates, has no objection to the unorthodox Pecos Slope Abo location for the well listed above.

  
\_\_\_\_\_  
Signature  
\_\_\_\_\_  
Attorney In Fact  
\_\_\_\_\_  
Title  
\_\_\_\_\_  
March 24, 1986  
\_\_\_\_\_  
Date



207 SOUTH FOURTH STREET  
ARTESIA, NEW MEXICO 88210

TELEPHONE (505) 748-1331



S. P. YATES  
PRESIDENT  
MARTIN YATES, III  
VICE PRESIDENT  
JOHN A. YATES  
VICE PRESIDENT  
B. W. HARPER  
SEC. TREAS.


March 20, 1986

RE: Ogle ADB Federal #1  
2230' FSL and 660' FWL of  
Section 31-T10S-R26E  
Chaves County, New Mexico  
Expiring Lease No. NM-27185  
Lease Expires April 1, 1986

Please sign and return one (1) copy to Yates Petroleum Corporation, 207 South Fourth Street, Artesia, NM 88210, to the attention of Rusty Jernigan, if you have no objections to the proposed unorthodox Pecos Slope Abo location listed above. A xerox copy of a letter to Mr. Richard Stamets, Secretary-Director of NMOCD in Santa Fe, New Mexico, is attached to tell you of our intentions.

#### W A I V E R

As an offset operator, S. P. Yates, has no objection to the unorthodox Pecos Slope Abo location for the well listed above.

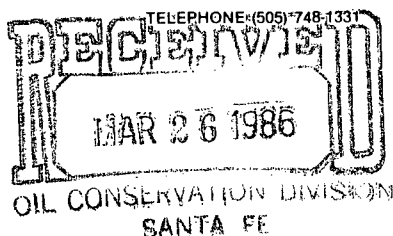
  
\_\_\_\_\_  
Signature

\_\_\_\_\_  
President  
Title

\_\_\_\_\_  
March 24, 1986  
Date



207 SOUTH FOURTH STREET  
ARTESIA, NEW MEXICO 88210



S. P. YATES  
PRESIDENT  
MARTIN YATES, III  
VICE PRESIDENT  
JOHN A. YATES  
VICE PRESIDENT  
B. W. HARPER  
SEC. TREAS.

March 20, 1986

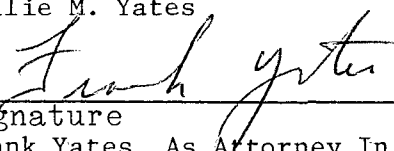
RE: Ogle ADB Federal #1  
2230' FSL and 660' FWL of  
Section 31-T10S-R26E  
Chaves County, New Mexico  
Expiring Lease No. NM-27185  
Lease Expires April 1, 1986

Please sign and return one (1) copy to Yates Petroleum Corporation, 207 South Fourth Street, Artesia, NM 88210, to the attention of Rusty Jernigan, if you have no objections to the proposed unorthodox Pecos Slope Abo location listed above. A xerox copy of a letter to Mr. Richard Stamets, Secretary-Director of NMOCD in Santa Fe, New Mexico, is attached to tell you of our intentions.

### W A I V E R

As an offset operator, the Estate of Martin Yates III, has no objection to the unorthodox Pecos Slope Abo location for the well listed above.

Estate of Martin Yates III,  
Lillie M. Yates

  
\_\_\_\_\_  
Signature

Frank Yates, As Attorney In Fact for Lillie M. Yates,  
Individually and, with Frank Yates and S.P. Yates,  
\_\_\_\_\_  
Personal Representative of the Estate of  
Martin Yates III

\_\_\_\_\_  
March 24, 1986  
Date