

Release Immediately


By DRC

A. R. KENDRICK

Box 516 • Aztec, New Mexico 87410 • (505) 334 2555

August 12, 1986

Oil Conservation Division
Box 2088
Santa Fe, New Mexico 87501



*NSL-2295
RULE-104(AI)*

Re: Application for Non-Standard Location

*Und. Big Gap Pennsylvanian Pool
160 Acredd.
SE1/4 Section 32*

Gentlemen:

We respectfully request approval of the non-standard location of the S.E.R.H., Inc. Navajo 32 #1 well located 660' FSL 2150' FEL of Section 32, T27N, R19W, a Big Gap-Organ-Rock Gas Pool extension in San Juan County.

The well was drilled in 1976 as a Pennsylvanian oil well attempt at a standard oil well location.

All wells shown on the attached plat are operated by S.E.R.H., Inc. under an Operating Agreement with the minerals owner, the Navajo Tribe of Indians, or on acreage leased from the Navajo Tribe.

There are no offset operators; therefore, none were notified.

If further information is needed, please contact me.

*Beautiful
Mountain
Missouri*

Yours very truly,

A handwritten signature in cursive script that reads "A. R. Kendrick".

A. R. Kendrick

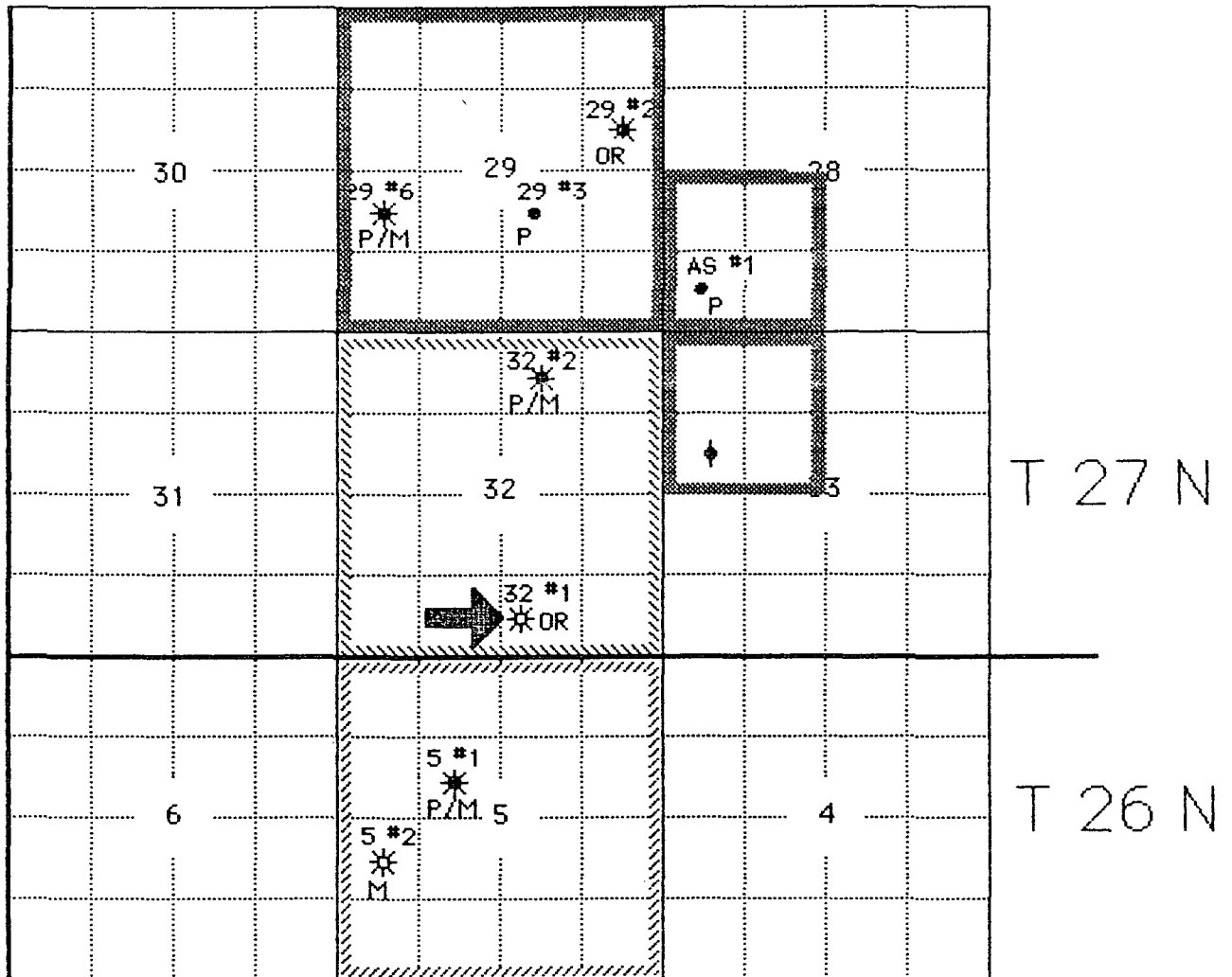
Enclosures

xc: S.E.R.H., Inc.
Box 312
Otis, Kansas 67565

Oil Conservation Division
1000 Rio Brazos Road
Aztec, New Mexico 87410

Bureau of Land Management
Caller Service 4104
Farmington, New Mexico 87499

R 19 W



LEGEND:

- = OIL WELL
- * = OIL/GAS WELL
- ☆ = GAS WELL
- OR = ORGAN ROCK
- P = PENNSYLVANIAN OIL WELL
- M = MISSISSIPPIAN GAS WELL
- = LEASE NO. N00-C-14-20-4158
- = LEASE NO. N00-C-14-20-4157
- = OPERATING AGREEMENT W/NAVAJO TRIBE

OIL CONSERVATION DIVISION

STATE OF NEW MEXICO
ENERGY AND MINERALS DEPARTMENTP. O. BOX 2088
SANTA FE, NEW MEXICO 87501Form C-102
Revised 10-1-78

All distances must be from the outer boundaries of the Section.

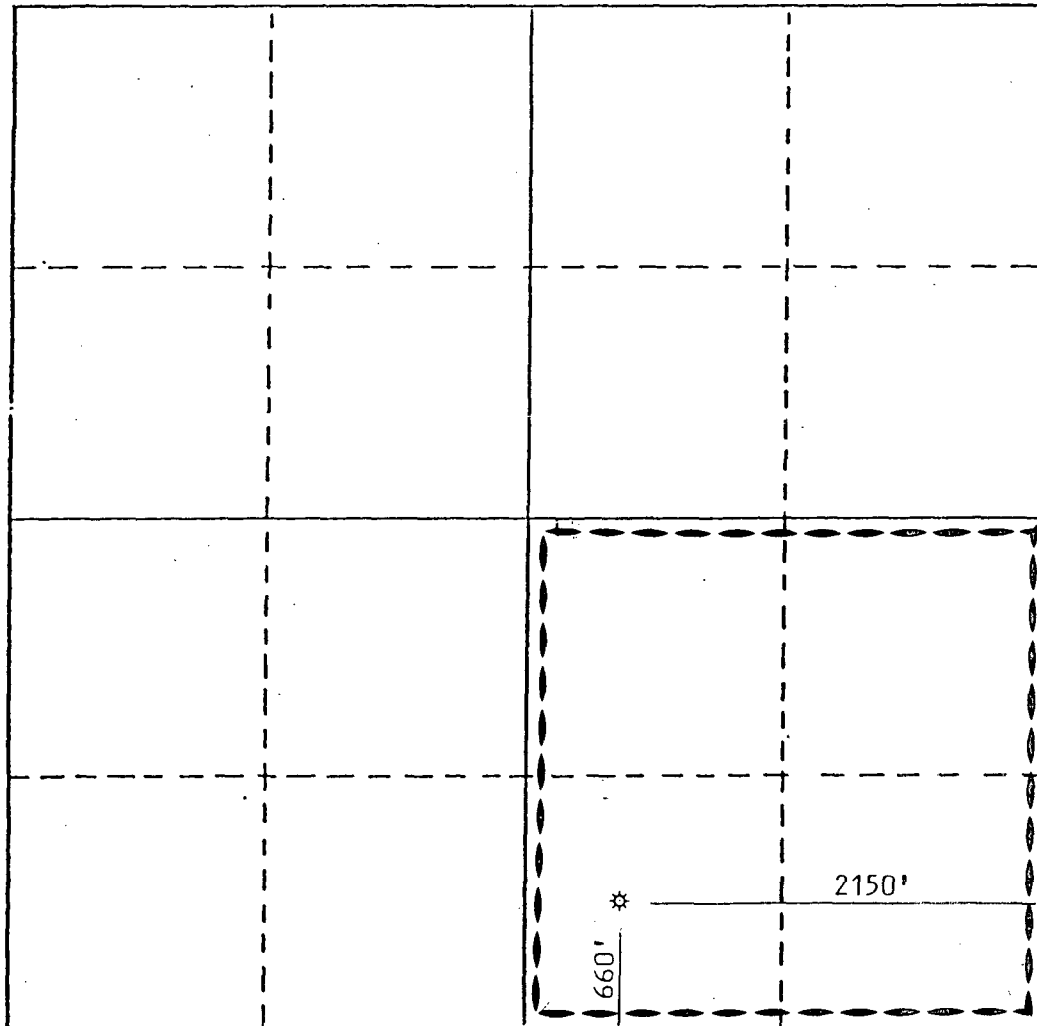
Operator S.E.R.H., Inc.		Lease Navajo 32		Well No. 1	
Unit Letter 0	Section 32	Township 27N	Range 19W	County San Juan	
Actual Footage Location of Well: 660 feet from the South line and 2150 feet from the East line					
Ground Level Elev. 5868'	Producing Formation Organ Rock		Pool Big Gap Organ Rock		Dedicated Acreage: 160 Acres

1. Outline the acreage dedicated to the subject well by colored pencil or hachure marks on the plat below.
2. If more than one lease is dedicated to the well, outline each and identify the ownership thereof (both as to working interest and royalty).
3. If more than one lease of different ownership is dedicated to the well, have the interests of all owners been consolidated by communitization, unitization, force-pooling, etc?

☐ Yes ☐ No If answer is "yes," type of consolidation _____

If answer is "no," list the owners and tract descriptions which have actually been consolidated. (Use reverse side of this form if necessary.) _____

No allowable will be assigned to the well until all interests have been consolidated (by communitization, unitization, forced-pooling, or otherwise) or until a non-standard unit, eliminating such interests, has been approved by the Division.



CERTIFICATION

I hereby certify that the information contained herein is true and complete to the best of my knowledge and belief.

Name

Position
Agent

Company

S.E.R.H., Inc.

Date

August 12, 1986

I hereby certify that the well location shown on this plat was plotted from field notes of actual surveys made by me or under my supervision, and that the same is true and correct to the best of my knowledge and belief.

Date Surveyed

Registered Professional Engineer
and/or Land Surveyor

Certificate No.