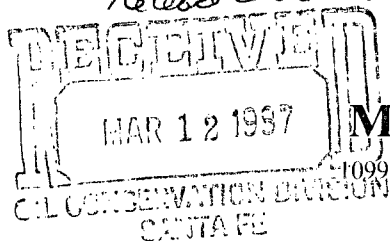


Release Date: April 1, 1987

By Dec



MALLON OIL COMPANY

1099 18th Street, Suite 2750, Denver, Colorado 80202

(303) 293-2333

February 27, 1987

State of New Mexico
Energy & Minerals Dept.
Oil Conservation Division
Box 2088
Santa Fe, NM 87501

NSL-2336
RULE-104 (F)

RE: Application for Administrative Approval of
Unorthodox Location for Mallon Oil Company
Mallon 480 #1 Jicarilla Well, 2310' FSL & 2000' FWL,
Sec. 21, T28N, R1W, NMPM, Rio Arriba County, New Mexico

*Undesignated Galloway
and Dakota Pools*

Dear Sir:

We hereby request approval of an unorthodox location for the above captioned well under the provisions of NMOC Rule 104-F. Copies of the C-102, topographic map, and a map showing offsetting leasees are attached for your reference.


The unorthodox location is necessary due to the rough terrain, as evidenced by the attached Topo map. The location for the Mallon 480 #1 Jicarilla well is a standard location for a 40 or 80 acre Mancos oil well but is unorthodox for a 320 acre Basin-Dakota gas well.

A copy of this application is being submitted to all offsetting lessees by certified mail with a request that they furnish your office with a waiver of objection.

Your attention to this matter is greatly appreciated.

Sincerely,

MALLON OIL COMPANY


Karen E. McClinton
Landman


KEM:sb
Enclosure

CC: Frank Chavez - New Mexico Oil Conservation Division

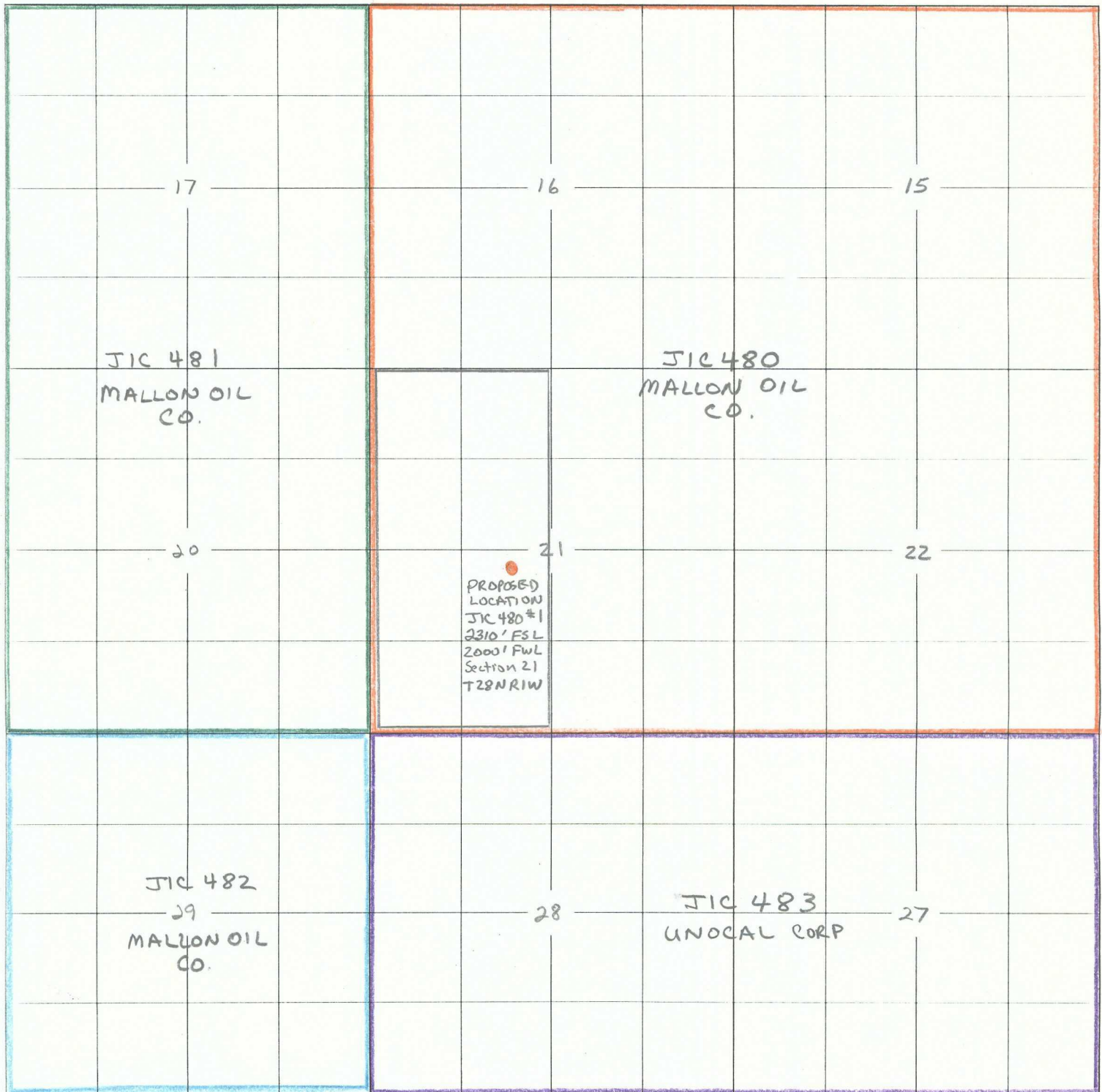
WAIVER

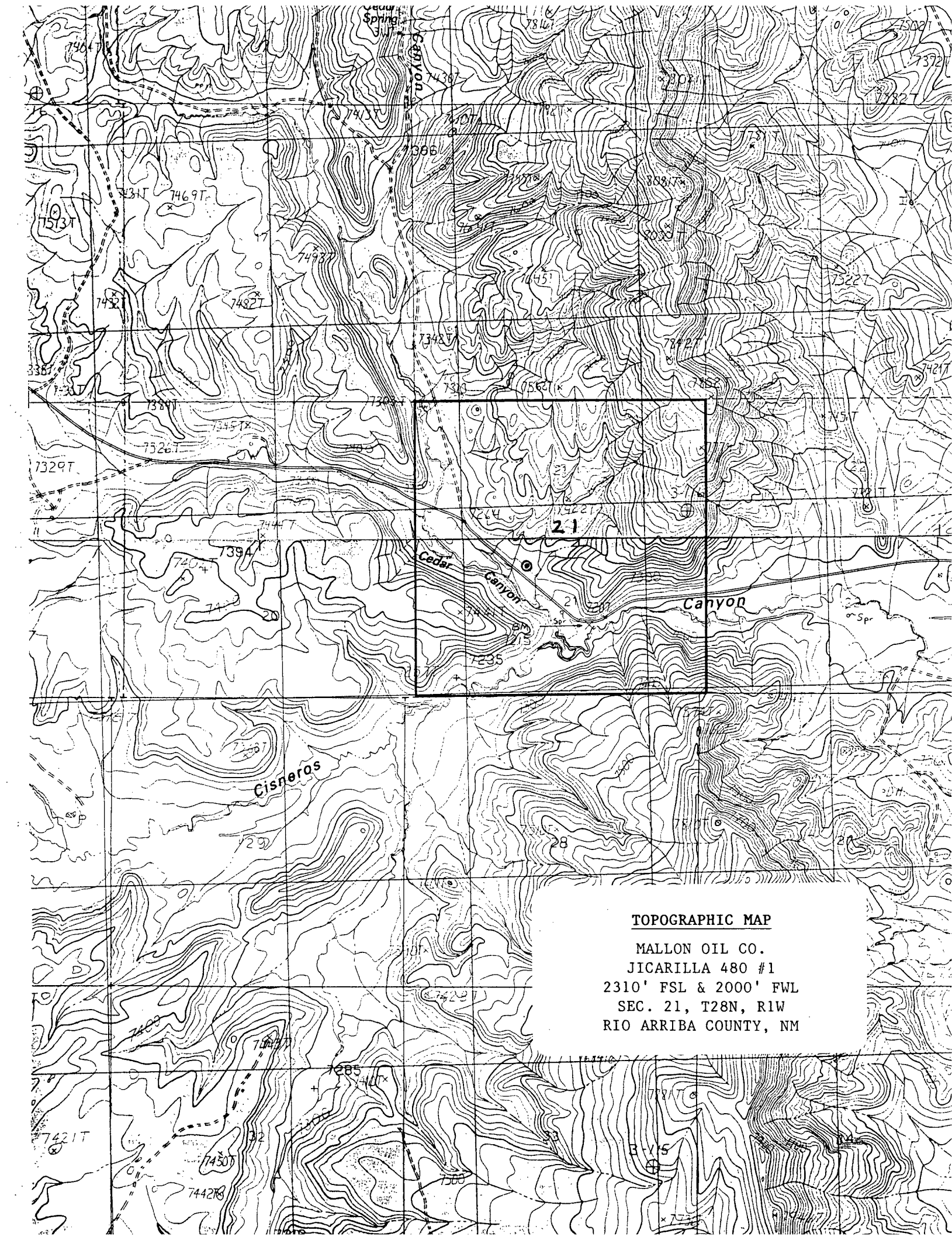
Union Oil Company of California hereby waives objection to the above application for unorthodox location.

3/5/87
Date


By: Hugh H. Herndon

TOWNSHIP 28 N RANGE 1 W COUNTY RIO ARriba STATE NEW MEXICO





TOPOGRAPHIC MAP

MALLON OIL CO.
JICARILLA 480 #1
2310' FSL & 2000' FWL
SEC. 21, T28N, R1W
RIO ARRIBA COUNTY, NM

OIL CONSERVATION DIVISION

STATE OF NEW MEXICO
ENERGY AND MINERALS DEPARTMENTP. O. BOX 2088
SANTA FE, NEW MEXICO 87501Form C-102
Revised 10-1-79

All distances must be from the outer boundaries of the Section.

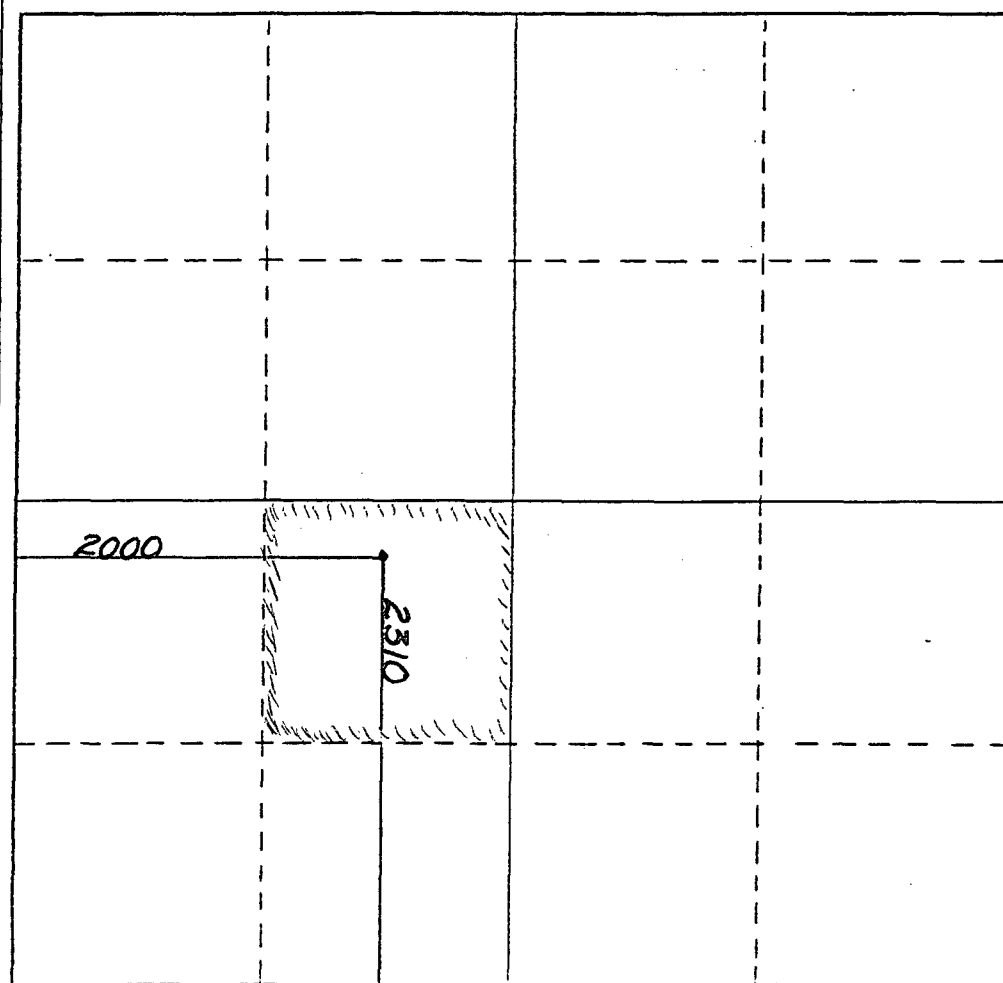
Operator <i>MALLON OIL COMPANY</i>			Lease <i>MALLON 480</i>		Well No. <i>1</i>
Unit Letter <i>K</i>	Section <i>21</i>	Township <i>28 North</i>	Range <i>1 West</i>	County <i>Rio Arriba</i>	
Actual Footage Location of Well: <i>2310</i> feet from the <i>South</i> line and <i>2000</i> feet from the <i>West</i> line					
Ground Level Elev.	Producing Formation	Pool		Dedicated Acreage: Acres	

1. Outline the acreage dedicated to the subject well by colored pencil or hachure marks on the plat below.
2. If more than one lease is dedicated to the well, outline each and identify the ownership thereof (both as to working interest and royalty).
3. If more than one lease of different ownership is dedicated to the well, have the interests of all owners been consolidated by communitization, unitization, force-pooling, etc?

☐ Yes ☐ No If answer is "yes," type of consolidation _____

If answer is "no," list the owners and tract descriptions which have actually been consolidated. (Use reverse side of this form if necessary.) _____

No allowable will be assigned to the well until all interests have been consolidated (by communitization, unitization, forced-pooling, or otherwise) or until a non-standard unit, eliminating such interests, has been approved by the Division.



CERTIFICATION

I hereby certify that the information contained herein is true and complete to the best of my knowledge and belief.

Name _____

Position _____

Company _____

Date _____

I hereby certify that the well location shown on this plat was plotted from field notes of actual surveys made by me or under my supervision, and that the same is true and correct to the best of my knowledge and belief.

Date Surveyed _____

Registered Land Surveyor _____


Certificate No. _____

0 330 660 990 1320 1650 1980 2310 2640 2000 1500 1000 500 0



STATE OF NEW MEXICO
ENERGY AND MINERALS DEPARTMENT
OIL CONSERVATION DIVISION
HOBBS DISTRICT OFFICE

GARREY CARRUTHERS
GOVERNOR



11-16-87

POST OFFICE BOX 1980
HOBBS, NEW MEXICO 88241-1980
(505) 393-6161

OIL CONSERVATION DIVISION
P. O. BOX 2088
SANTA FE, NEW MEXICO 87501

RE: Proposed:

MC

DHC

NSL ☒ amended

NSP

SWD

WFX

PMX

NSL - 2436

Gentlemen:

I have examined the application for the:

Sirgo-Collier Inc. West Dollardhide Queen Sand Unit #95-L
Operator Lease & Well No. Unit S-T-R 32-24-38

and my recommendations are as follows:

OK JS

Yours very truly,

Jerry Sexton
Supervisor, District 1

/ed

2336




STATE OF NEW MEXICO
ENERGY AND MINERALS DEPARTMENT
OIL CONSERVATION DIVISION
AZTEC DISTRICT OFFICE

1000 RIO BRAZOS ROAD
AZTEC, NEW MEXICO 87410
(505) 334-6178

OIL CONSERVATION DIVISION
BOX 2088
SANTA FE, NEW MEXICO 87501

DATE 3-27-87

RE: Proposed MC _____
Proposed DHC _____
Proposed NSL X _____
Proposed SWD _____
Proposed WFX _____
Proposed PMX _____



Gentlemen:

I have examined the application dated 3-22-87
for the MILLON OIL Co. Jicarilla 480 #1 K-21-280-1W
Operator Lease and Well No. Unit, S-T-R

and my recommendations are as follows:

Approve

Yours truly,

E. A. Bueh