




David L. Wacker  
Division Manager  
Production Department  
Hobbs Division  
North American Production

Conoco Inc.  
P.O. Box 460  
726 East Michigan  
Hobbs, NM 88240  
(505) 393-4141



March 28, 1988

NISL-2500  
RULE-104 (L)

Skaggs Abo Gas Pool  
160 Acre dcd  
SE1/4 Sec 2

Mr. William LeMay, Director  
State of New Mexico  
Energy and Minerals Department  
Oil Conservation Division  
P. O. Box 2088  
Santa Fe, NM 87501-2088

Dear Mr. LeMay:

Request for Unorthodox Location - State A-2A No. 5, 330' FSL and 330' FEL of Section 2, T20S, R37E, Lea County, New Mexico. Skaggs Abo Gas Pool.

Conoco Inc. respectfully requests administrative approval for an unorthodox location for the State A-2A No. 5 located in Unit P, 330' FSL and 330' FEL of Section 2, T20S, R37E, Lea County, New Mexico.

This well was originally intended to be a Drinkard oil well with a possible Abo salvage. However, upon reaching TD and evaluation of the open hole logs and mud log shows, the decision was made to test the Abo first allowing for easier abandonment to the Drinkard at a later date. Therefore the Abo was tested and was determined to be productive.

This location was strategically selected for the proposed Drinkard oil well for the following reasons.

(1) Topographically based on the fact that Texaco has a producing Eumont well (East Eumont Unit No. 122) located 660' FSL and 660' FEL of Section 2, T20S, R37E.

(2) Geologically based on the Drinkard Structure (see attached map).

At the time this well was drilled the location was not within the Skaggs Abo Gas Pool. However after the well was completed and tested as a gas well, it was placed in this pool.

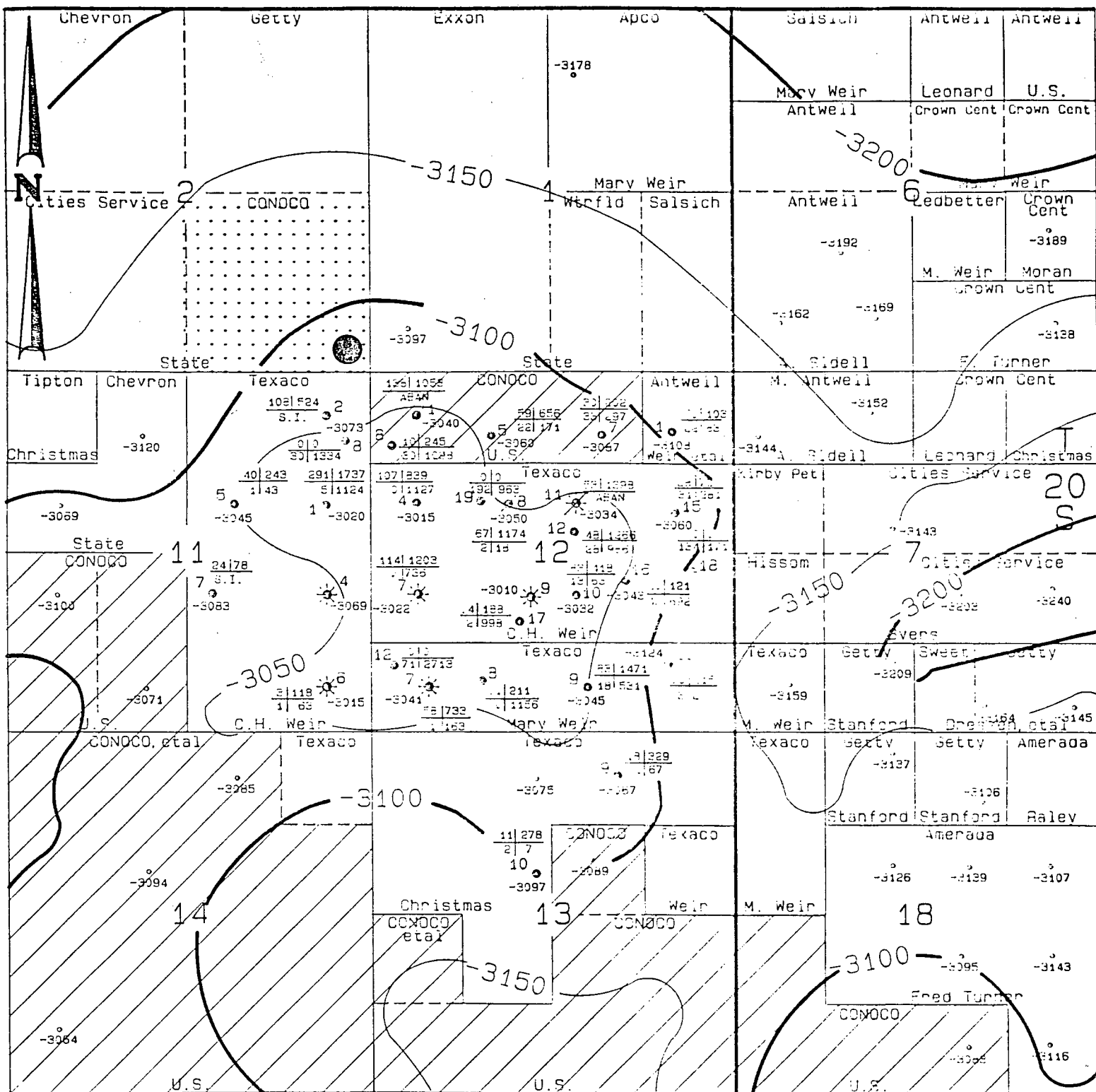
Attached is a map showing offset operators, Form C-102 showing the well location and dedication, and a list of offset operators. The offset operators will be notified of this request. If you have any questions regarding this request, please contact Ceal Yarbrough of this office.

Yours very truly,

*E. L. Wacker* 3-29-88

for David L. Wacker  
Division Manager

COY:jd



R-37-E

R-38-E

CUM MBO | CUM MMCFG  
BOPD | MCFGPD

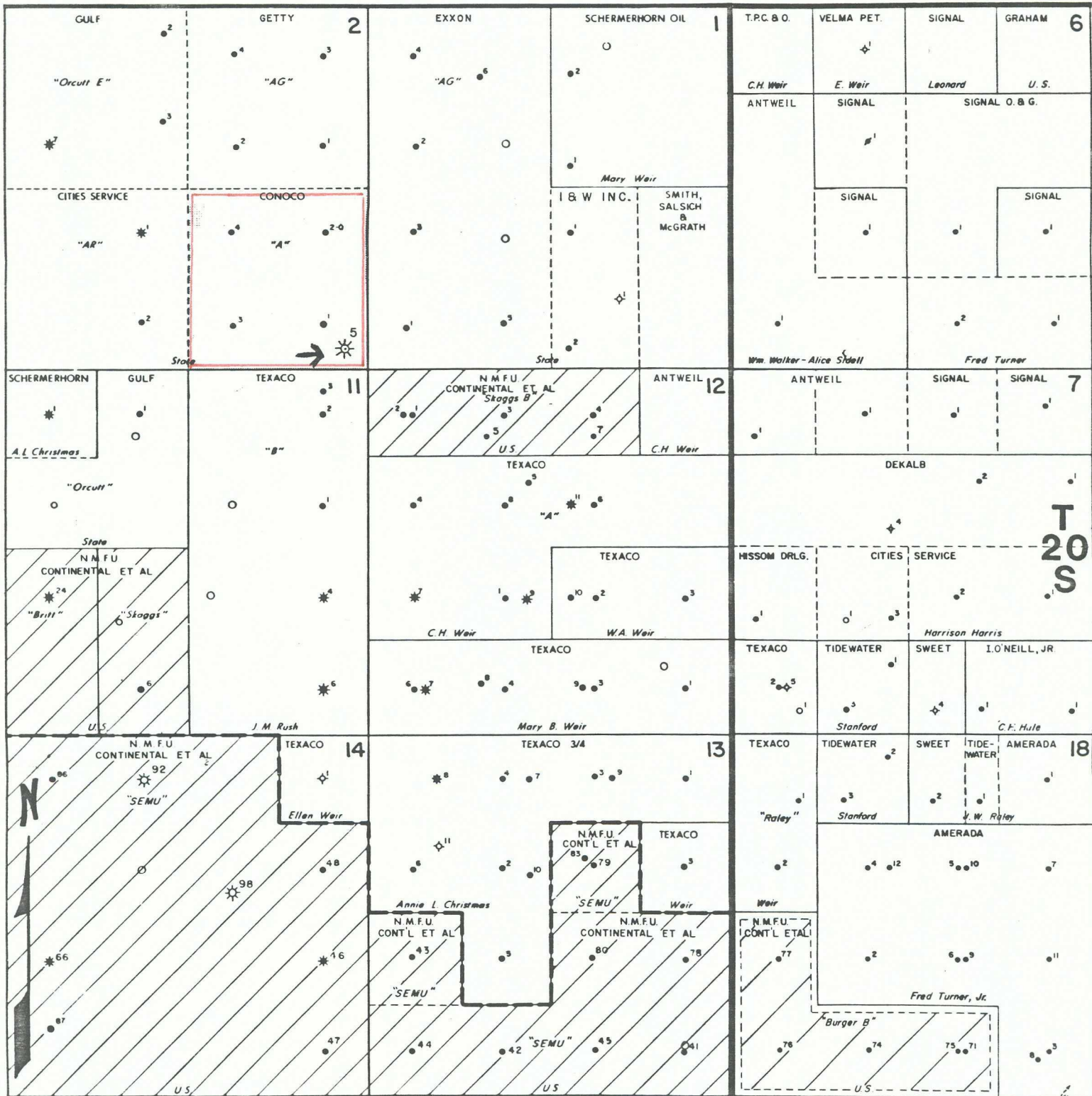
PRODUCTION DEPARTMENT	<b>CONOCO</b>	HOBBS DIVISION
<p>SKAGGS "B" LEASE</p> <p>TOP OF DRINKARD STRUCTURE</p> <p>CI: 50'</p>		
PDB 12/86 LCW 3/83		SB

02-1211-C

STATE A-2A

R-37-E

R-38-E



**NEW MEXICO OIL CONSERVATION COMMISSION  
WELL LOCATION AND ACREAGE DEDICATION PLAT**

Form C-102  
Supersedes C-128  
Effective 1-1-65

All distances must be from the outer boundaries of the Section.

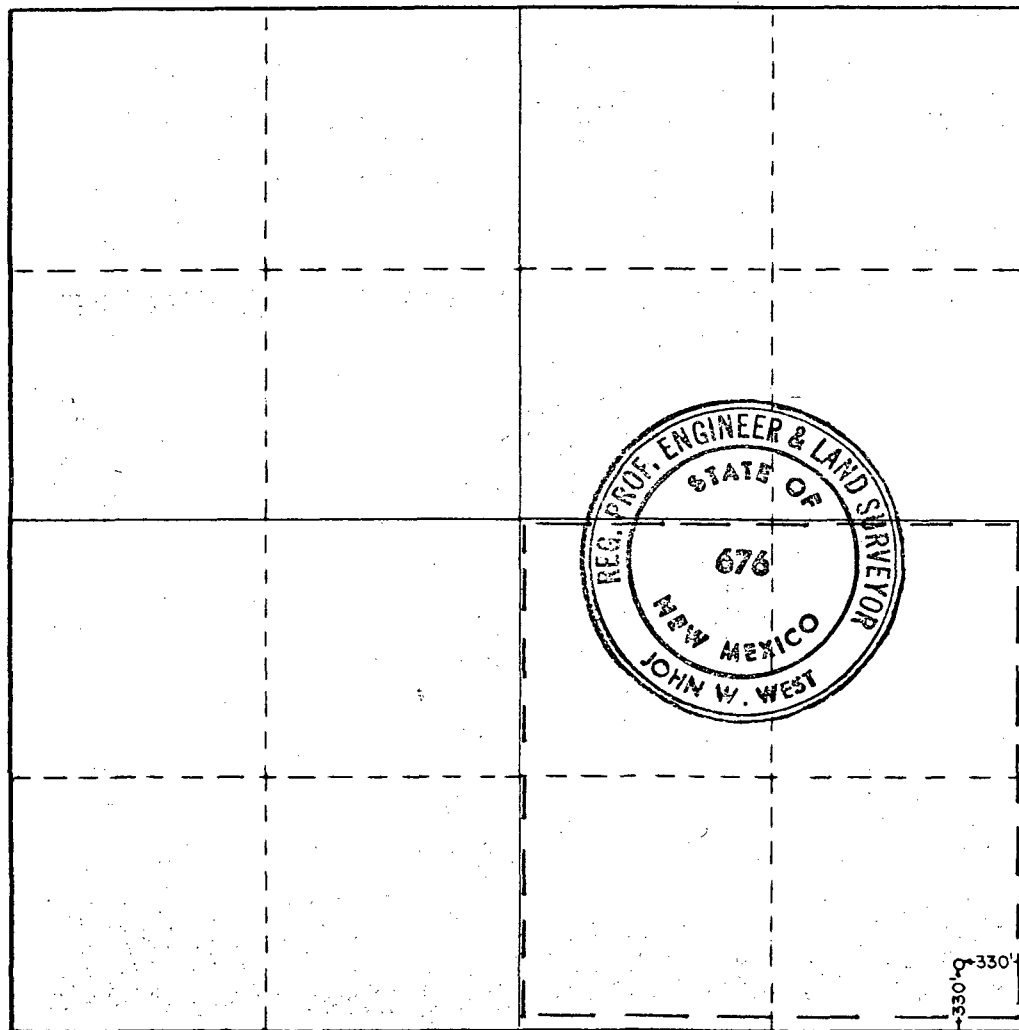
Operator <b>Conoco, Inc</b>			Lease <b>State A-2A</b>		Well No. <b>5</b>
Unit Letter <b>P</b>	Section <b>2</b>	Township <b>20 South</b>	Range <b>37 East</b>	County <b>Lea</b>	
Actual Footage Location of Well: <b>330</b> feet from the <b>South</b> line and <b>330</b> feet from the <b>East</b> line					
Ground Level Elev. <b>3592.9</b>	Producing Formation <b>Abo</b>		Pool <b>Skaggs Abo Gas</b>		Dedicated Acreage: <b>160</b> Acres

1. Outline the acreage dedicated to the subject well by colored pencil or hachure marks on the plat below.
2. If more than one lease is dedicated to the well, outline each and identify the ownership thereof (both as to working interest and royalty).
3. If more than one lease of different ownership is dedicated to the well, have the interests of all owners been consolidated by communitization, unitization, force-pooling, etc?

☐ Yes    ☒ No    If answer is "yes," type of consolidation \_\_\_\_\_

If answer is "no," list the owners and tract descriptions which have actually been consolidated. (Use reverse side of this form if necessary.) \_\_\_\_\_

No allowable will be assigned to the well until all interests have been consolidated (by communitization, unitization, forced-pooling, or otherwise) or until a non-standard unit, eliminating such interests, has been approved by the Commission.



**CERTIFICATION**

I hereby certify that the information contained herein is true and complete to the best of my knowledge and belief.

Name *D.F. Finney*  
 Position *Adm. Supervisor*  
 Company *Conoco Inc.*  
 Date *3/21/88*

I hereby certify that the well location shown on this plat was plotted from field notes of actual surveys made by me or under my supervision, and that the same is true and correct to the best of my knowledge and belief.

Date Surveyed  
**June 19, 1987**

Registered Professional Engineer  
and/or Land Surveyor

Certificate No. **JOHN W. WEST 676**  
**RONALD J. EIDSON 3239**

Offset Operators  
State A-2A No. 5

Exxon Company U.S.A.  
P. O. Box 1600  
Midland, TX 79702

Texaco Oil Company  
P. O. Box 1231  
Midland, TX 79701

2500



STATE OF NEW MEXICO  
ENERGY AND MINERALS DEPARTMENT  
OIL CONSERVATION DIVISION  
HOBBS DISTRICT OFFICE

3-31-88


GARREY CARRUTHERS  
GOVERNOR

POST OFFICE BOX 1980  
HOBBS, NEW MEXICO 88241-1980  
(505) 393-6161

OIL CONSERVATION DIVISION  
P. O. BOX 2088  
SANTA FE, NEW MEXICO 87501

RE: Proposed:

MC \_\_\_\_\_  
DHC \_\_\_\_\_  
NSL X \_\_\_\_\_  
NSP \_\_\_\_\_  
SWD \_\_\_\_\_  
WFX \_\_\_\_\_  
PMX \_\_\_\_\_



Gentlemen:

I have examined the application for the:

Conoco Inc. State A 2A #5-P 2-20-37  
Operator Lease & Well No. Unit S-T-R

and my recommendations are as follows:

OK

Yours very truly,

Jerry Sexton  
Supervisor, District 1

/ed