


MERIDIAN OIL on behalf of  
El Paso Natural Gas Co.

April 13, 1988

Mr. William LeMay  
New Mexico Oil Conservation Division  
Post Office Box 2088  
Santa Fe, New Mexico 87501



NSL-2523  
RULE-104 F(I)  
Undesignated South has  
Pinto Fruitland Pictorial  
Cliffs Pool  
160 Acres dtd. NE 1/4 Sec 29

Dear Mr. LeMay:

This is a request for administrative approval for an unorthodox gas well location in the Undesignated Fruitland Pool.

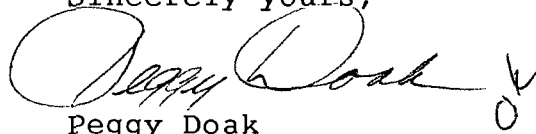
It is intended to locate the El Paso Natural Gas Company's Allison Unit #102 at 1770' from the North line and 1910' from the East line of Section 29, T-32-N, R-6-W, San Juan County, New Mexico.

This location was at the request of the archaeologist, which makes it impossible to build an orthodox location in the northeast quarter of this section.

A copy of this application is being submitted to all offset operators by certified mail with a request that they furnish your Santa Fe office with a Waiver of Objection, and return one copy to this office.

Plats showing the proposed well location and the terrain in Section 29, along with an ownership plat, are attached.

Sincerely yours,

  
Peggy Doak

encl.

#### WAIVER

\_\_\_\_\_ hereby waives objection to El Paso Natural Gas Company's application for an unorthodox location for their Allison Unit #102 as proposed above.

By: \_\_\_\_\_

Date: \_\_\_\_\_

cc: Tenneco Oil

# MERIDIAN OIL

April 13, 1988

Mr. William LeMay  
New Mexico Oil Conservation Division  
Post Office Box 2088  
Santa Fe, New Mexico 87501

Dear Mr. LeMay:

This is a request for administrative approval for an unorthodox gas well location in the Undesignated Fruitland Pool.


It is intended to locate the El Paso Natural Gas Company's Allison Unit #102 at 1770' from the North line and 1910' from the East line of Section 29, T-32-N, R-6-W, San Juan County, New Mexico.

This location was at the request of the archaeologist, which makes it impossible to build an orthodox location in the northeast quarter of this section.

A copy of this application is being submitted to all offset operators by certified mail with a request that they furnish your Santa Fe office with a Waiver of Objection, and return one copy to this office.

Plats showing the proposed well location and the terrain in Section 29, along with an ownership plat, are attached.

Sincerely yours,



Peggy Doak

encl.

## WAIVER

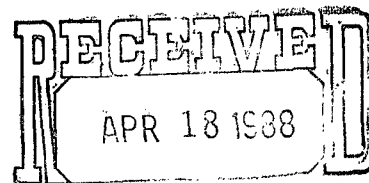
Tenneco Oil Co. hereby waives objection to El Paso Natural Gas Company's application for an unorthodox location for their Allison Unit #102 as proposed above.

By: [Signature]

Date: 5/2/88

cc: Tenneco Oil

Approved  
KSP



TENNOCO OIL COMPANY

WRMD, Joint Interest Dept.

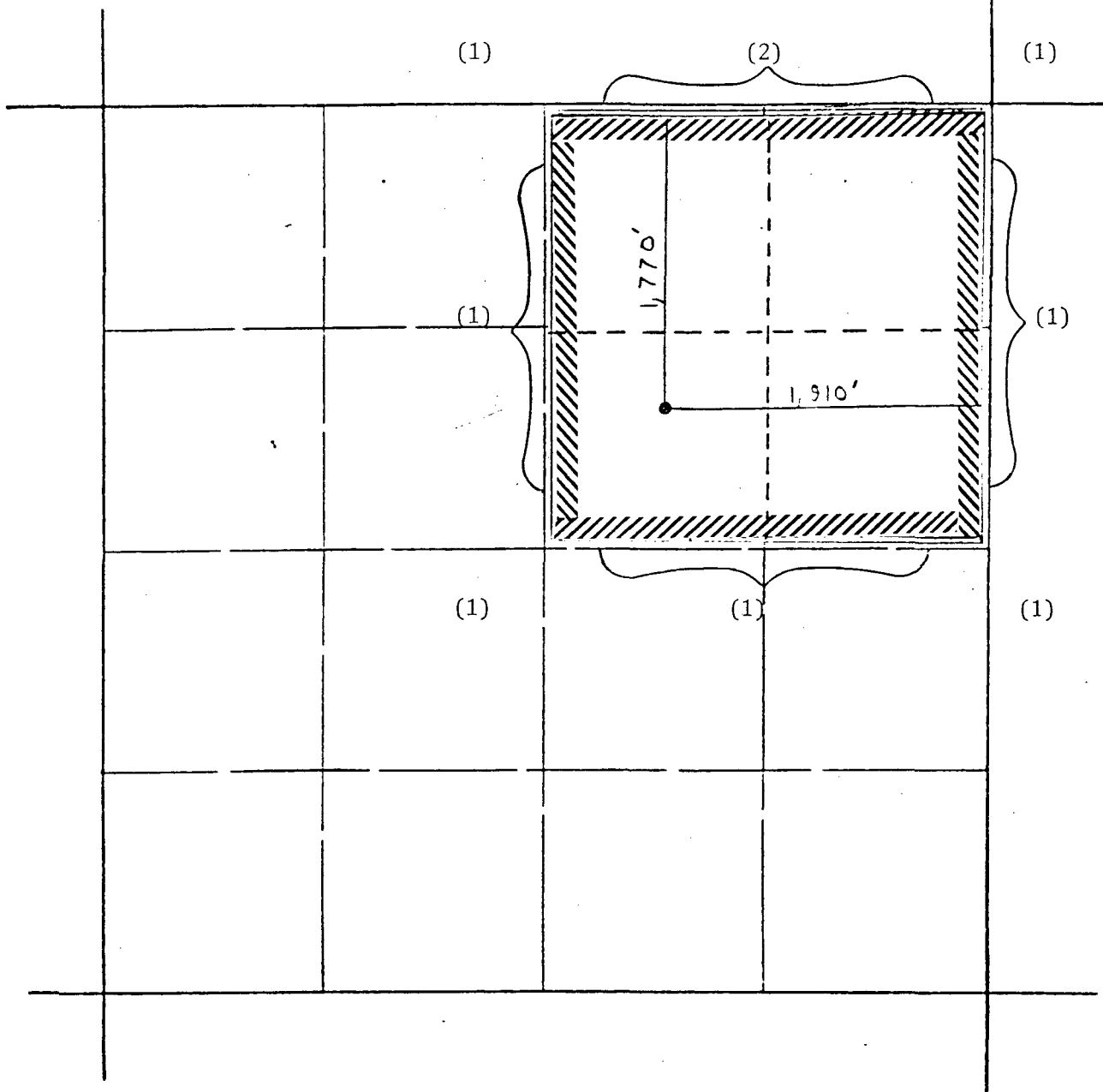
EL PASO NATURAL GAS COMPANY

Well Name ALLISON UNIT #102, Undesignated Fruitland

Footage---- 1770' FNL, 1910' FEL

## APPLICATION FOR NON-STANDARD LOCATION

County San Juan State New Mexico Section 29 Township 32N Range 6W

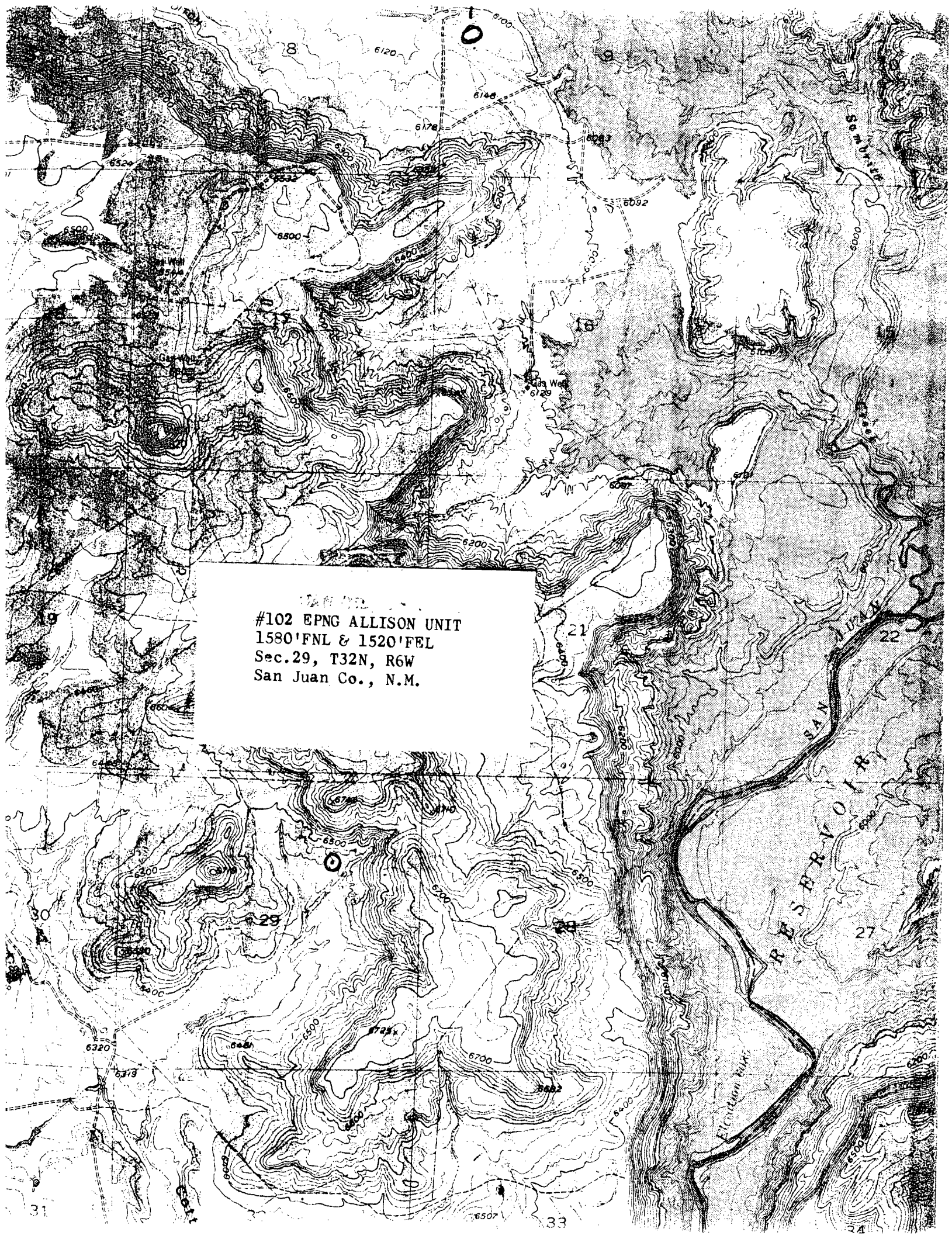


REMARKS: Offset Operators:

(1) El Paso Natural Gas Company

Allison Unit - Operator

(2) Tenneco Oil Company



This is a detailed topographic map showing the Allison Unit area. The map features contour lines indicating elevation, with labels such as 6100, 6200, 6300, 6400, 6500, 6600, 6700, 6800, 6900, 7000, 7100, 7200, 7300, 7400, 7500, 7600, 7700, 7800, 7900, 8000, 8100, 8200, 8300, 8400, 8500, 8600, 8700, 8800, 8900, 9000, 9100, 9200, 9300, 9400, 9500, 9600, 9700, 9800, 9900, and 10000. A prominent feature is the Allison Reservoir, which is labeled 'ALLISON RESERVOIR' and 'RESERVOIR'. The map also shows various roads, including 'Rte. 1' and 'Rte. 2', and several small settlements or landmarks, including 'Allison', 'Allison Well', and 'Allison Spring'. The map is divided into sections, with section numbers 21, 22, 27, 29, 30, 31, 32, 33, and 34 visible. A large white rectangular box is overlaid on the map, containing the following text:

#102 EPNG ALLISON UNIT  
1580'FNL & 1520'FEL  
Sec.29, T32N, R6W  
San Juan Co., N.M.

## OIL CONSERVATION DIVISION

STATE OF NEW MEXICO  
ENERGY AND MINERALS DEPARTMENTP. O. BOX 2088  
SANTA FE, NEW MEXICO 87501Form C-102  
Revised 10-1-72

All distances must be from the outer boundaries of the Section.

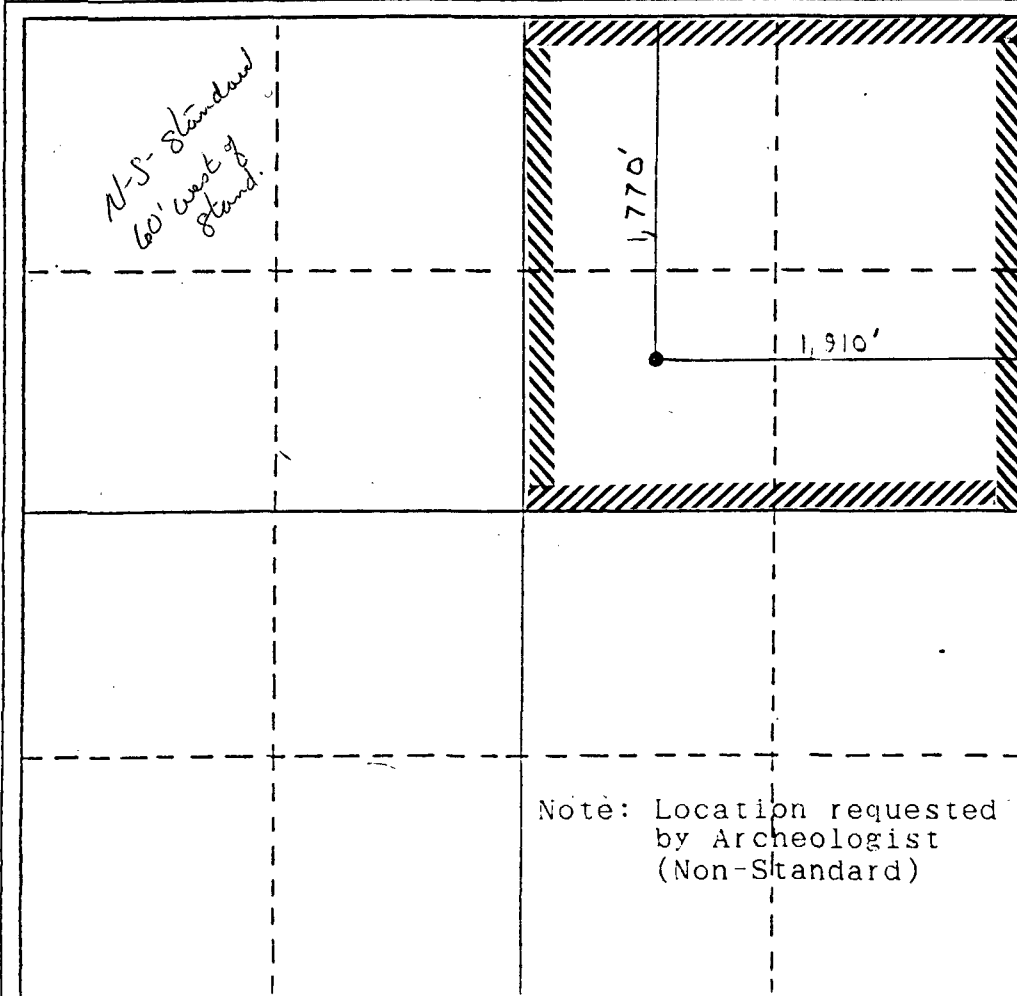
Operator <b>El Paso Natural Gas Co.</b>		Lease <b>Allison Unit(SF-081155)</b>		Well No. <b>102</b>
Unit Letter <b>G</b>	Section <b>29</b>	Township <b>T32N</b>	Range <b>R6W</b>	County <b>San Juan</b>
Actual Footage Location of Well: <b>1770</b> feet from the <b>North</b> line and <b>1910</b> feet from the <b>East</b> line				
Ground Level Elev. <b>6439</b>	Producing Formation <b>Fruitland</b>	Pool <b>Undesignated</b>		Dedicated Acreage: <b>160</b> Acres

1. Outline the acreage dedicated to the subject well by colored pencil or hatchure marks on the plat below.
2. If more than one lease is dedicated to the well, outline each and identify the ownership thereof (both as to working interest and royalty).
3. If more than one lease of different ownership is dedicated to the well, have the interests of all owners been consolidated by communitization, unitization, force-pooling, etc?

☒ Yes ☐ No If answer is "yes," type of consolidation unitization

If answer is "no," list the owners and tract descriptions which have actually been consolidated. (Use reverse side of this form if necessary.)

No allowable will be assigned to the well until all interests have been consolidated (by communitization, unitization, forced-pooling, or otherwise) or until a non-standard unit, eliminating such interests, has been approved by the Division.



## CERTIFICATION

I hereby certify that the information contained herein is true and complete to the best of my knowledge and belief.

Name  
**Drilling Clerk**

Position  
**El Paso Natural Gas Co**

Company

Date

I hereby certify that the well location shown on this plat was plotted from field notes of actual surveys made by me or under my supervision, and that the same is true and correct to the best of my knowledge and belief.

Registered Professional  
Land Surveyor

Date Surveyed  
**3-26-88**

Registered Land Surveyor  
**R. Howard Daggett**

Certificate No.  
**9679**

0 330 660 990 1320 1650 1980 2310 2640 2970 3300 3600