


Re Lease Date: June 6, 1988

By Doc

# MERIDIAN OIL



May 16, 1988

NSL-2527  
RULE-104F(E)  
Wildcat Fruitland  
160 Acres c/d  
SW 1/4 Section 1

Mr. William LeMay  
New Mexico Oil Conservation Division  
Post Office Box 2088  
Santa Fe, New Mexico 87501

Dear Mr. LeMay:

This is a request for administrative approval for an unorthodox gas well location in the Undesignated Fruitland Pool.

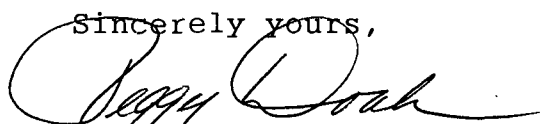
It is intended to locate the Meridian Oil Inc.'s Sunray B #201 at 1390' from the South line and 1340' from the West line of Section 1, T-30-N, R-10-W, San Juan County, New Mexico.

Extremely rough terrain and a pipeline makes it impossible to build an orthodox location in the southwest quarter of this section.

Meridian Oil Inc. is the operator of offset locations.

Plats showing the proposed well location and the terrain in Section 1, along with an ownership plat, are attached.

Sincerely yours,

  
Peggy Doak

OK as  
per E. Bosch  
6-10-88

encl.

# WELL LOCATION AND ACREAGE DEDICATION PLAT

Supersedes C-128  
Effective 1-4-88

All distances must be from the outer boundaries of the Section.

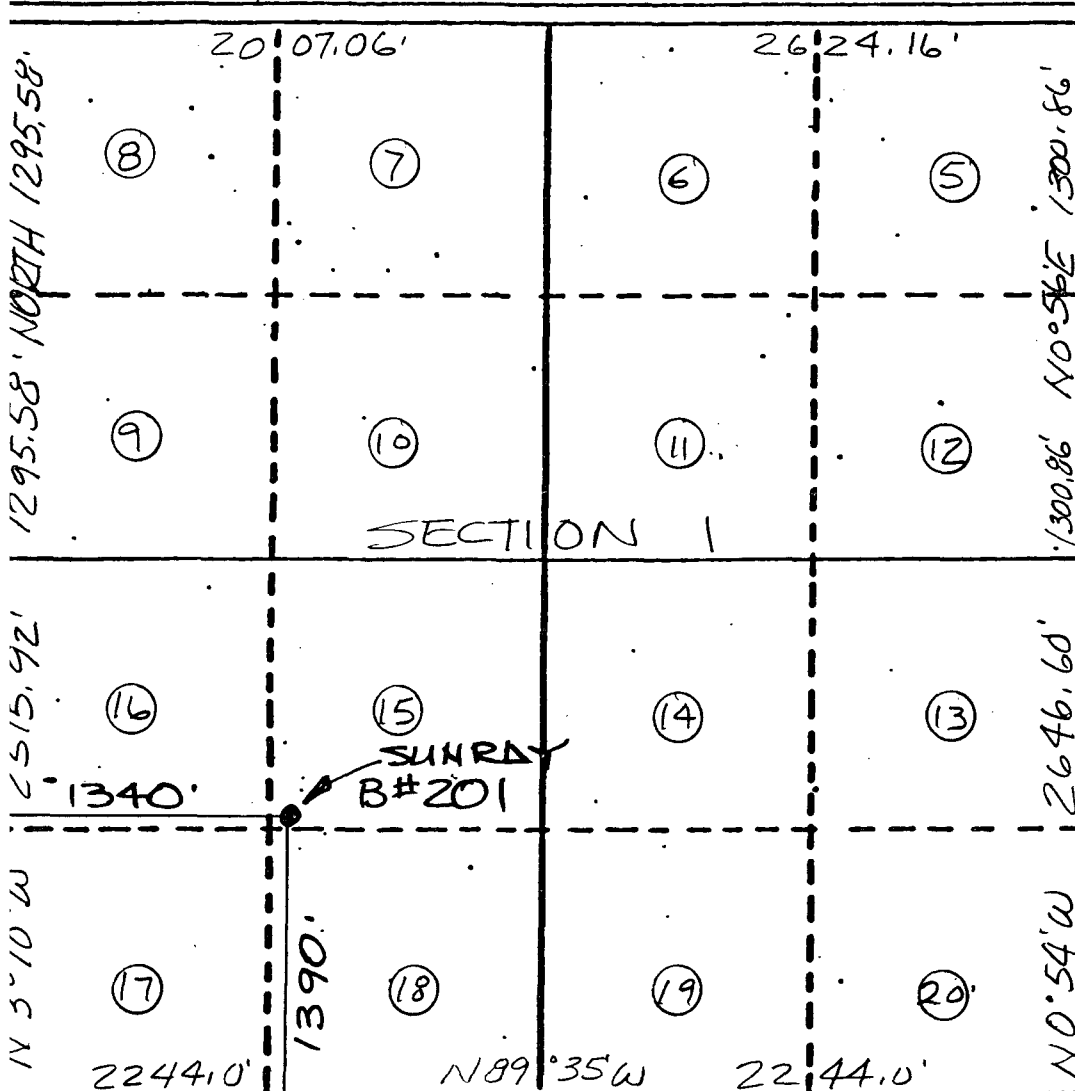
Operator <b>MERIDIAN OIL INC.</b>		Lease <b>SUNRAY B</b>		Well No. <b>201</b>
Well Letter <b>K</b>	Section <b>1</b>	Township <b>30 NORTH</b>	Range <b>10 WEST</b>	County <b>SAN JUAN</b>
Actual Footage Location of Well				
<b>1390</b>	feet from the	<b>SOUTH</b>	line and	<b>1340</b>
			feet from the	<b>WEST</b>
Ground Level Elev. <b>6445</b>	Producing Formation		Pool	Dedicated Acreage <b>Acres</b>

1. Outline the acreage dedicated to the subject well by colored pencil or hatchure marks on the plat below.
2. If more than one lease is dedicated to the well, outline each and identify the ownership thereof (both as to working interest and royalty).
3. If more than one lease of different ownership is dedicated to the well, have the interests of all owners been consolidated by communitization, unitization, force-pooling, etc?

☐ Yes ☐ No If answer is "yes," type of consolidation \_\_\_\_\_

If answer is "no," list the owners and tract descriptions which have actually been consolidated. (Use reverse side of this form if necessary.) \_\_\_\_\_

No allowable will be assigned to the well until all interests have been consolidated (by communitization, unitization, forced-pooling, or otherwise) or until a non-standard unit, eliminating such interests, has been approved by the Commission. **S 87°40'W** **S 89°46'W**



## CERTIFICATION

I hereby certify that the information contained herein is true and complete to the best of my knowledge and belief.


Name

Position

Company

Date

I hereby certify that the well location shown on this plat was plotted from field notes of actual surveys made by me or under my supervision, and that the same is true and correct to the best of my knowledge and belief.



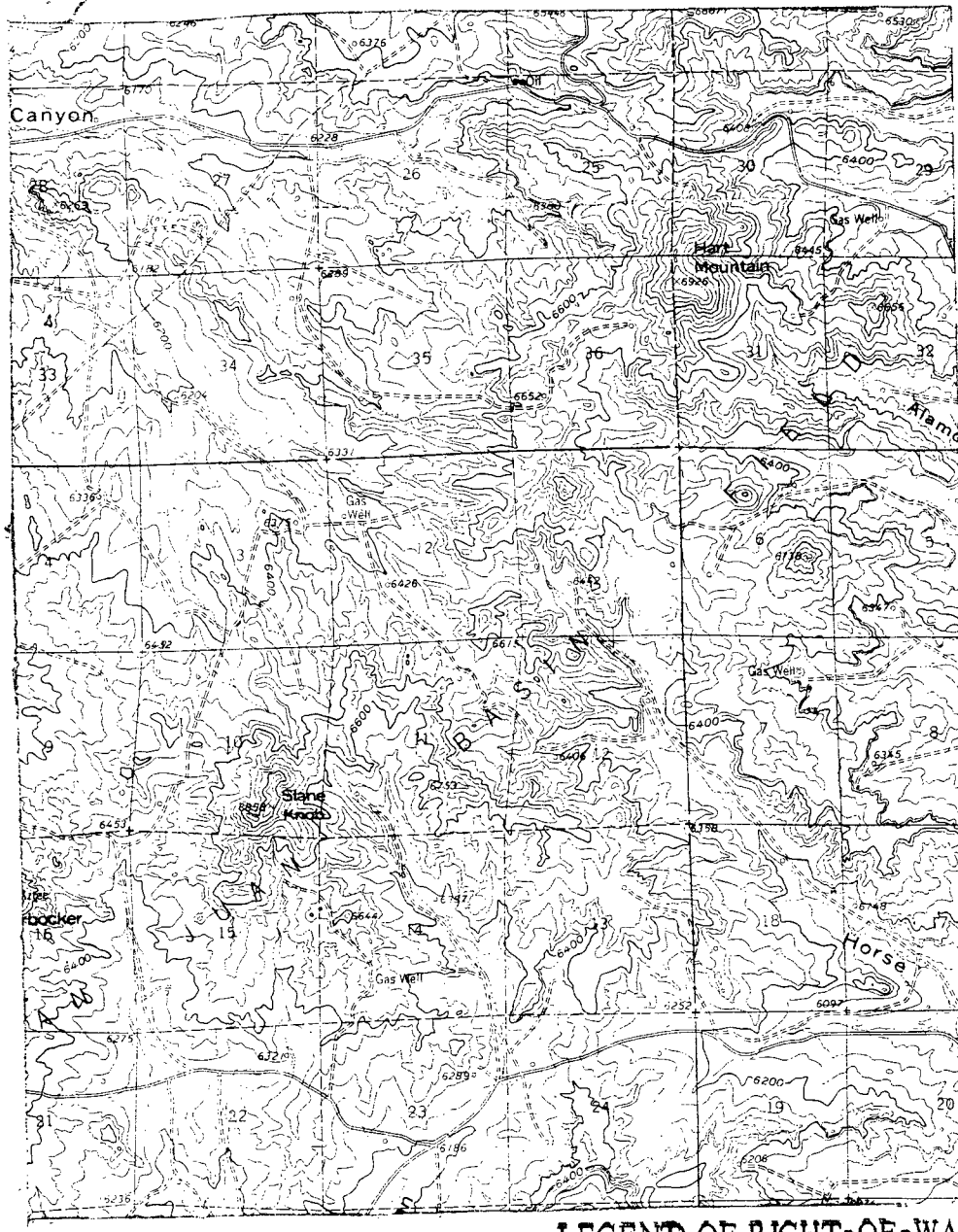
Date Surveyed

**APRIL 11, 1988**

Registered Professional Engineer  
and/or Land Surveyor

**NEALE C. EDWARDS**

Certificate No.  
**6857**



Map #2

# LEGEND OF RIGHT-OF-WAYS

EXISTING ROADS

EXISTING PIPELINES

EXISTING ROAD & PIPELINE

PROPOSED ROADS

PROPOSED PIPELINES

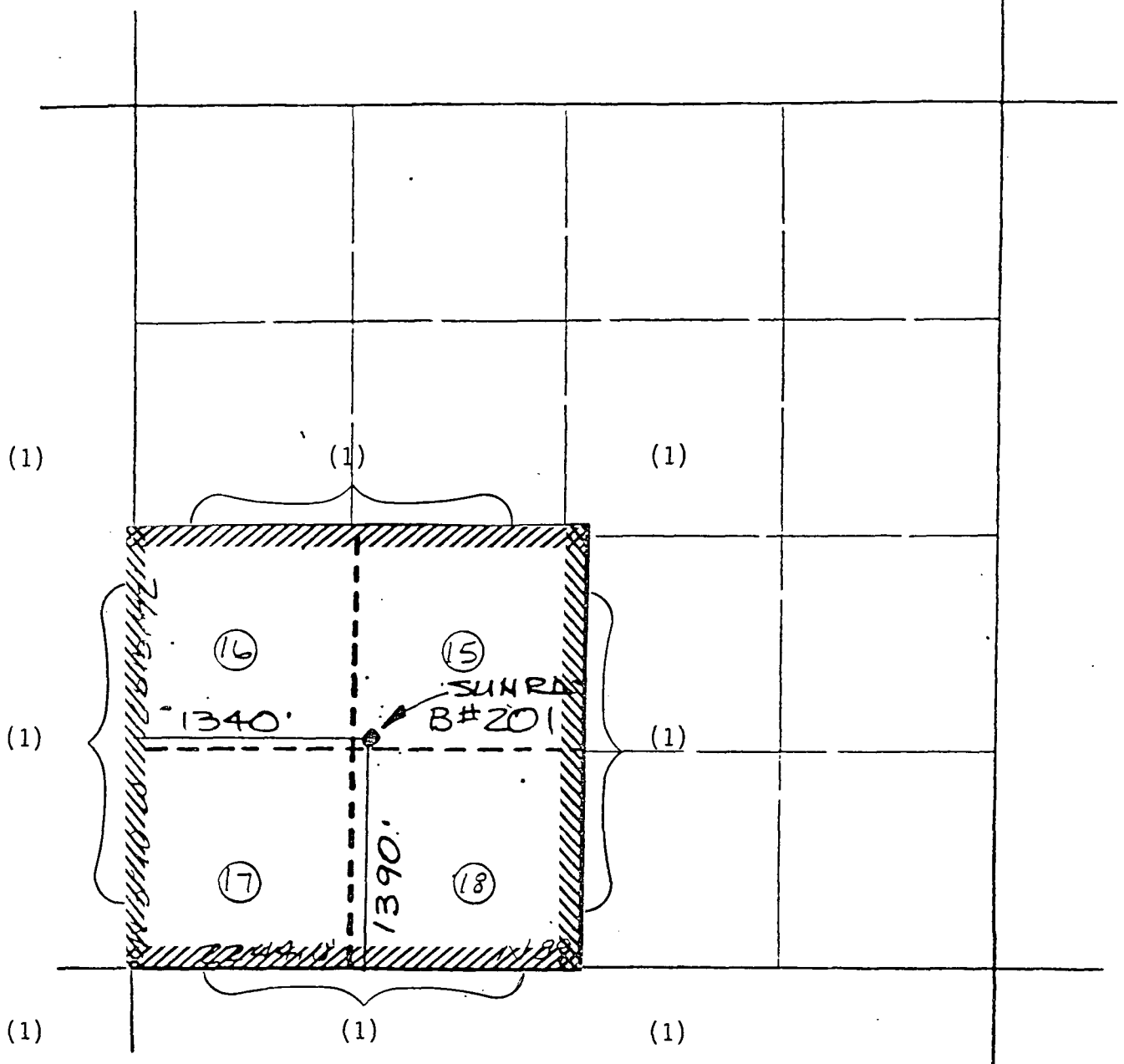
PROPOSED ROAD & PIPELINE

Well Name Sunray B #201, Undesignated Fruitland

Footage---- 1390' FSL, 1340' FWL

APPLICATION FOR NON-STANDARD LOCATION

County San Juan State New Mexico Section 1 Township 30N Range 10W



REMARKS: OFFSET OPERATOR:

(1) Meridian Oil Inc.

*(Signature)*




STATE OF NEW MEXICO  
ENERGY AND MINERALS DEPARTMENT

OIL CONSERVATION DIVISION  
AZTEC DISTRICT OFFICE

1000 RIO BRAZOS ROAD  
AZTEC, NEW MEXICO 87410  
(505) 334-6178

OIL CONSERVATION DIVISION  
BOX 2088  
SANTA FE, NEW MEXICO 87501



DATE 6-14-88  
OIL CONSERVATION DIVISION  
SANTA FE

RE: Proposed MC \_\_\_\_\_  
Proposed DHC \_\_\_\_\_  
Proposed NSL X \_\_\_\_\_  
Proposed SWD \_\_\_\_\_  
Proposed WFX \_\_\_\_\_  
Proposed PMX \_\_\_\_\_

Gentlemen:

I have examined the application dated 6-10-88  
for the MARTIN OIL, INC. SUNKY B#201 K-1-30N10W  
Operator Lease and Well No. Unit, S-T-R

and my recommendations are as follows:

APPROVE  
NSL 2527

Yours truly,