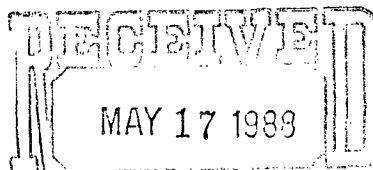


Release Date: June 6, 1988

By DAC



Union Texas Petroleum



375 U.S. Highway 64
Farmington, New Mexico 87401
Telephone (505) 325-3587

May 11, 1988

OIL CONSERVATION DIVISION
SANTA FE

Mr. William J. LeMay
N. M. Oil Conservation Division
P. O. Box 2088
Santa Fe, New Mexico 87501-2088

Re: Quinn 2A
1690' FNL & 1520' FWL
Section 19-T31N-R8W
San Juan County, NM

Dear Mr. LeMay:

Union Texas Petroleum requests administrative approval of an unorthodox location for a Blanco Mesaverde completion. The basis for our request is for topographic reasons.

The only offset operator, which has been notified of our intentions, is Tenneco Oil Company. A copy of their letter is attached for your review.

This well will be an infill to the Quinn 2. A non-standard proration unit was established for the Quinn 2 under Order R-392.

If I may be of any further assistance, please advise.

Very truly yours,

Robert C. Frank

Robert C. Frank
Permit Coordinator

RCF:lmg
attachments

cc: E. Busch/NMOCD

USC- 2533
RULE-104F(I)
Blanco Mesaverde Pool

22093-ans
A non-standard gas proration unit
approved by Division Order No 2-392 and
consisting of the well of said Section 19 shall
be dedicated to the above described well.



Union Texas Petroleum

375 U.S. Highway 64
Farmington, New Mexico 87401
Telephone (505) 325-3587

May 11, 1988

Operations Manager
Tenneco Oil Company
P. O. Box 3249
Englewood, CO 80155

Re: Quinn 2A
1690' FNL & 1520' FWL
Section 19-T31N-R8W
San Juan County, NM

Dear Sir:

Union Texas Petroleum desires to drill a Blanco Mesaverde test at an unorthodox location of 1690' FNL & 1520' FWL. A standard location is not possible due to topography and a short section. This well will be an infill to the Quinn 2. A non-standard proration unit was established for the Quinn 2 under Order R-392.

As an offset operator we are required to notify you of our intentions. If you do not approve of our proposal, you have twenty days from this date to notify the Director of the Oil Conservation Division in Santa Fe, New Mexico. If you are in accord with our proposal, please acknowledge by signing and returning one copy of this letter to Union Texas Petroleum at your earliest convenience.

Very truly yours,

Robert C. Frank
Permit Coordinator

Acknowledgement:

Title

All distances must be from the outer boundaries of the Section.

Operator UNION TEXAS PETROLEUM			Lease QUINN		Well No. 2-A
Unit Letter F	Section 19	Township 31N	Range 8W	County San Juan	
Actual Footage Location of Well: 1690 feet from the North line and 1520 feet from the West line					
Ground Level Elev. 6404	Producing Formation Mesaverde		Pool Blanco	Dedicated Acreage W/2 220.93 Acres	

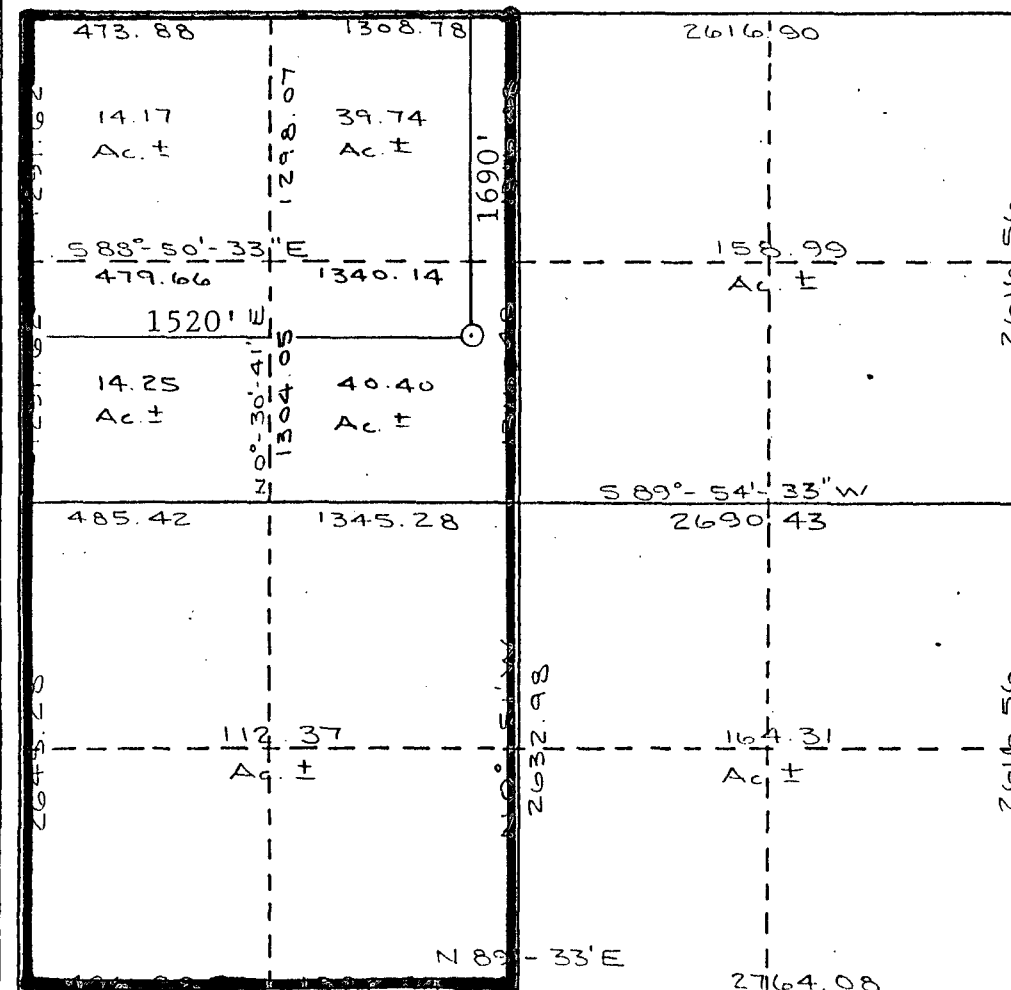
1. Outline the acreage dedicated to the subject well by colored pencil or hachure marks on the plat below.
2. If more than one lease is dedicated to the well, outline each and identify the ownership thereof (both as to working interest and royalty).
3. If more than one lease of different ownership is dedicated to the well, have the interests of all owners been consolidated by communitization, unitization, force-pooling, etc?

☐ Yes ☐ No If answer is "yes," type of consolidation _____

If answer is "no," list the owners and tract descriptions which have actually been consolidated. (Use reverse side of this form if necessary.) _____

No allowable will be assigned to the well until all interests have been consolidated (by communitization, unitization, forced-pooling, or otherwise) or until a non-standard unit, eliminating such interests, has been approved by the Division.

N 89°-37' W



CERTIFICATION

I hereby certify that the information contained herein is true and complete to the best of my knowledge and belief.

Robert C. Frank

Name
Robert C. Frank
Position
Permit Coordinator

Company
Union Texas Petroleum

Date
May 10, 1988

I hereby certify that the well location shown on this plat was plotted from field notes of actual surveys made by me or under my supervision, and that the same is true and correct to the best of my knowledge and belief.

Cecil B. Tullis

Date Surveyed
November 18, 1987

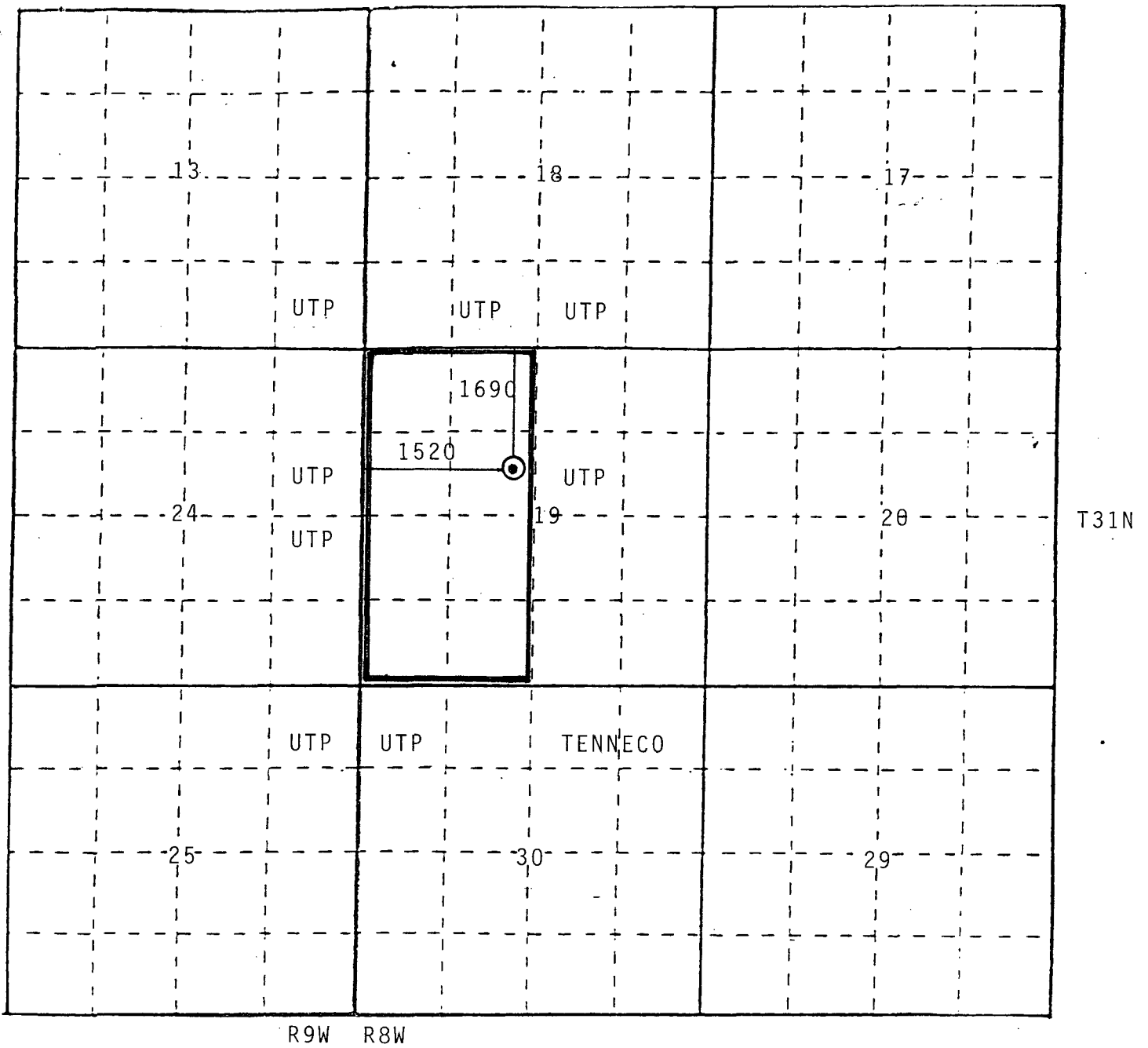
Registered Land Surveyor

Cecil B. Tullis

Certificate No.

9672

Topographic map of a section in San Juan Co., N.M., showing Quinn #2-A well and 1690 F/NL & 1520 F/WL. The map includes contour lines, a grid, and labels for 'PUMP', 'Bull Spring', and 'Quintana Spring'. A text box in the center reads: QUINN #2-A, 1690 F/NL & 1520 F/WL, Sec. 19 T31N R8W N.M.P.M., San Juan Co. N.M.



Quinn 2-A
1690' FNL & 1520' FWL
Section 19 T31N R8W




STATE OF NEW MEXICO
ENERGY AND MINERALS DEPARTMENT

OIL CONSERVATION DIVISION
AZTEC DISTRICT OFFICE

NSL - 2533

1000 RIO BRAZOS ROAD
AZTEC, NEW MEXICO 87410
(505) 334-6178

OIL CONSERVATION DIVISION
BOX 2088
SANTA FE, NEW MEXICO 87501



DATE 5-17-88

RE: Proposed MC _____
Proposed DHC _____
Proposed NSL A _____
Proposed SWD _____
Proposed WFX _____
Proposed PMX _____

Gentlemen:

I have examined the application dated 5-17-88
for the Union Texas Pet. Corp. Quinn #2A E-19-31N-8W
Operator Lease and Well No. Unit, S-T-R

and my recommendations are as follows:

Approve

Yours truly,

[Signature]