

Release Date:  
July 15, 1988

B7 DRC

# Tenneco Oil Company

A Tenneco Company



Rocky Mountain Division

P.O. Box 3249  
Englewood, Colorado 80155  
(303) 740-4800

Delivery Address:  
6162 South Willow Drive  
Englewood, Colorado 80111

Rec'd  
June 20,  
1988

June 7, 1988

NSL-2555  
RULE-104 F(I)

Blanco Mesaverde Pool  
320 Acres - N1/2 Sec 34

1905 FNL & 2060 FEL

## CERTIFIED MAIL

Mr. William LeMey, Director  
New Mexico Oil Conservation Division  
P.O. Box 2088  
Santa Fe, New Mexico 87504-2088

RE: Unorthodox Location  
Fields LS 7B  
NE/4, Sec. 34, T32N, R11W  
San Juan, New Mexico

Dear Sir:

Pursuant to Rule 104 F.I. Tenneco Oil Company requests administrative approval for the referenced unorthodox location. Enclosed is a plat showing the topographic conditions existent at the location. Also enclosed is a plat showing ownership of offset mesaverde leases.

A copy of this request has been sent to the offset operators via certified mail.

Sincerely,

TENNECO OIL COMPANY

*Niles V. Jokela*

Niles V. Jokela  
Staff Administrative Analyst

NVJ/jm:2585q

Enclosures

cc: Ernie Busch, NMOCD - Aztec  
Kimbark Oil & Gas  
Meridian Oil Co.

**NEW MEXICO OIL CONSERVATION COMMISSION  
WELL LOCATION AND ACREAGE DEDICATION PLAT**

Form C-102  
Supersedes C-138  
Effective 1-1-65

All distances must be from the outer boundaries of the Section.

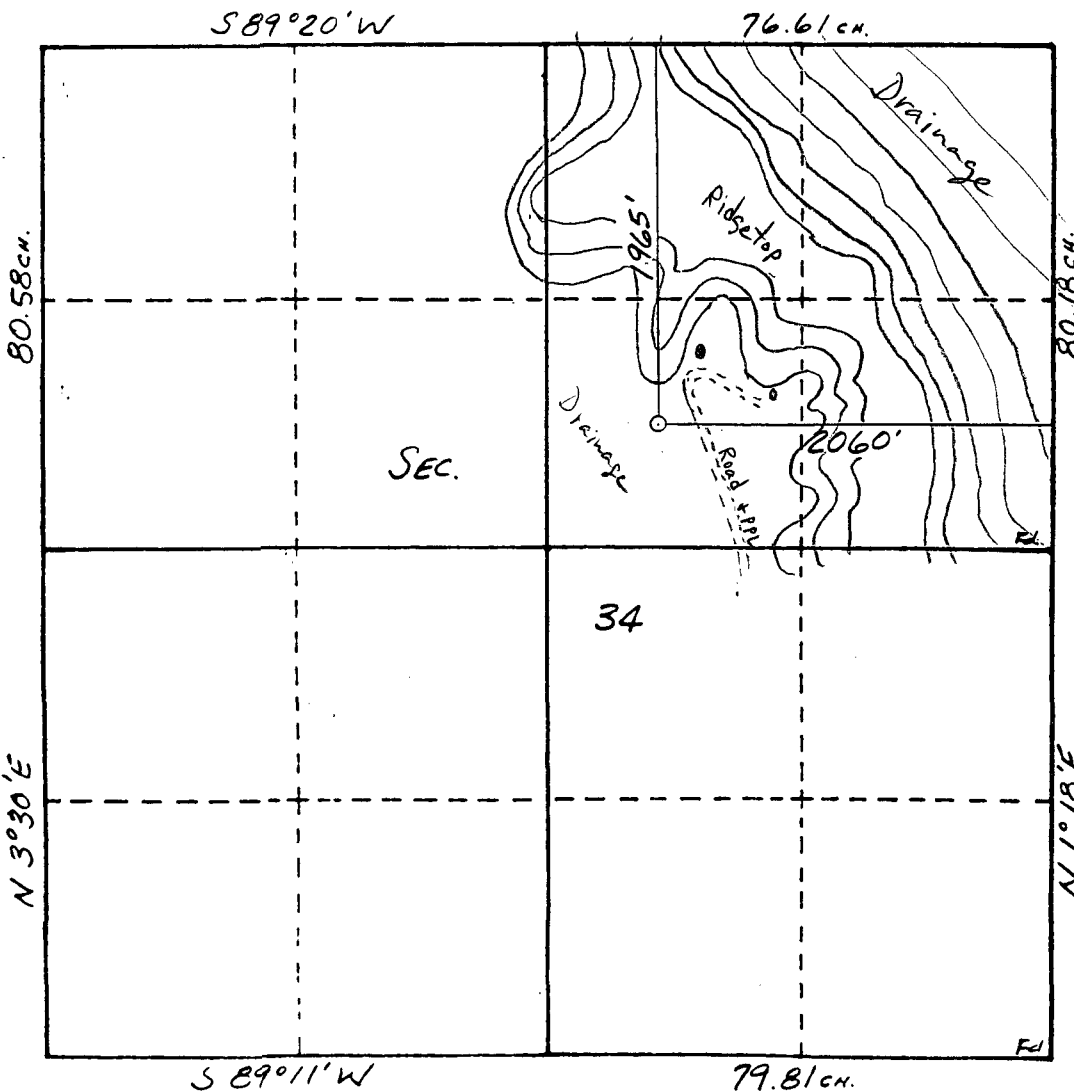
Operator <b>TENNECO OIL COMPANY</b>			Lease <b>FIELDS LS</b>		Well No. <b>7B</b>
Unit Letter <b>G</b>	Section <b>34</b>	Township <b>32 N</b>	Range <b>11 W</b>	County <b>SAN JUAN</b>	
Actual Footage Location of Well: <b>1965</b> feet from the <b>North</b> line and <b>2060</b> feet from the <b>East</b> line					
Ground Level Elev. <b>6114</b>	Producing Formation		Pool		Dedicated Acreage:  Acres

1. Outline the acreage dedicated to the subject well by colored pencil or hachure marks on the plat below.
2. If more than one lease is dedicated to the well, outline each and identify the ownership thereof (both as to working interest and royalty).
3. If more than one lease of different ownership is dedicated to the well, have the interests of all owners been consolidated by communitization, unitization, force-pooling, etc?

☐ Yes    ☐ No    If answer is "yes," type of consolidation \_\_\_\_\_

If answer is "no," list the owners and tract descriptions which have actually been consolidated. (Use reverse side of this form if necessary.) \_\_\_\_\_

No allowable will be assigned to the well until all interests have been consolidated (by communitization, unitization, forced-pooling, or otherwise) or until a non-standard unit, eliminating such interests, has been approved by the Commission.



**CERTIFICATION**

I hereby certify that the information contained herein is true and complete to the best of my knowledge and belief.

Name  
**Niles V. Jokela**

Position  
**Staff Administrative Analyst**

Company  
**Tenneco Oil Company**


Date  
**6/7/88**

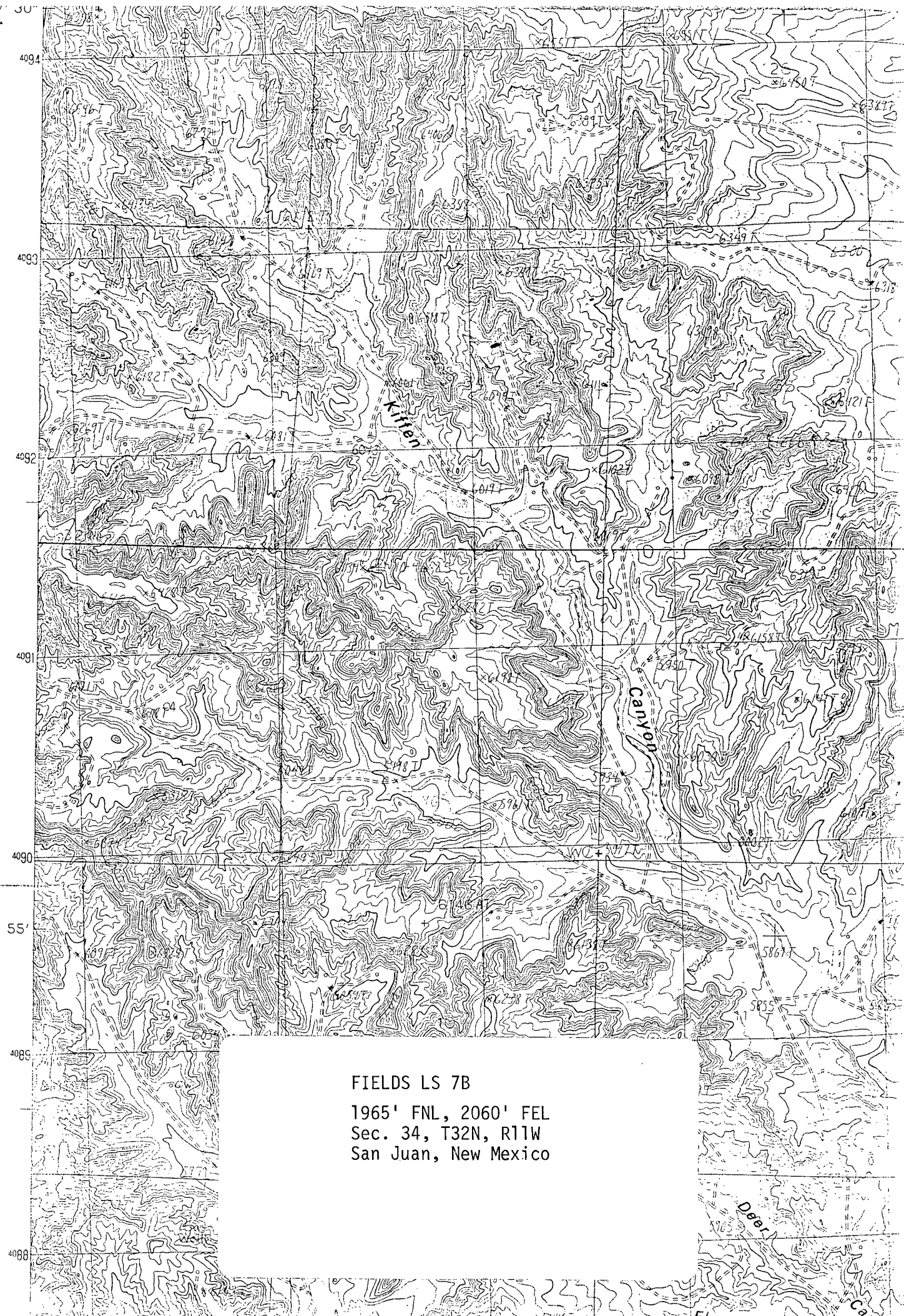
I hereby certify that the well location shown on this plat was plotted from field notes of actual surveys made by me or under my supervision, and that the same is true and correct to the best of my knowledge and belief.

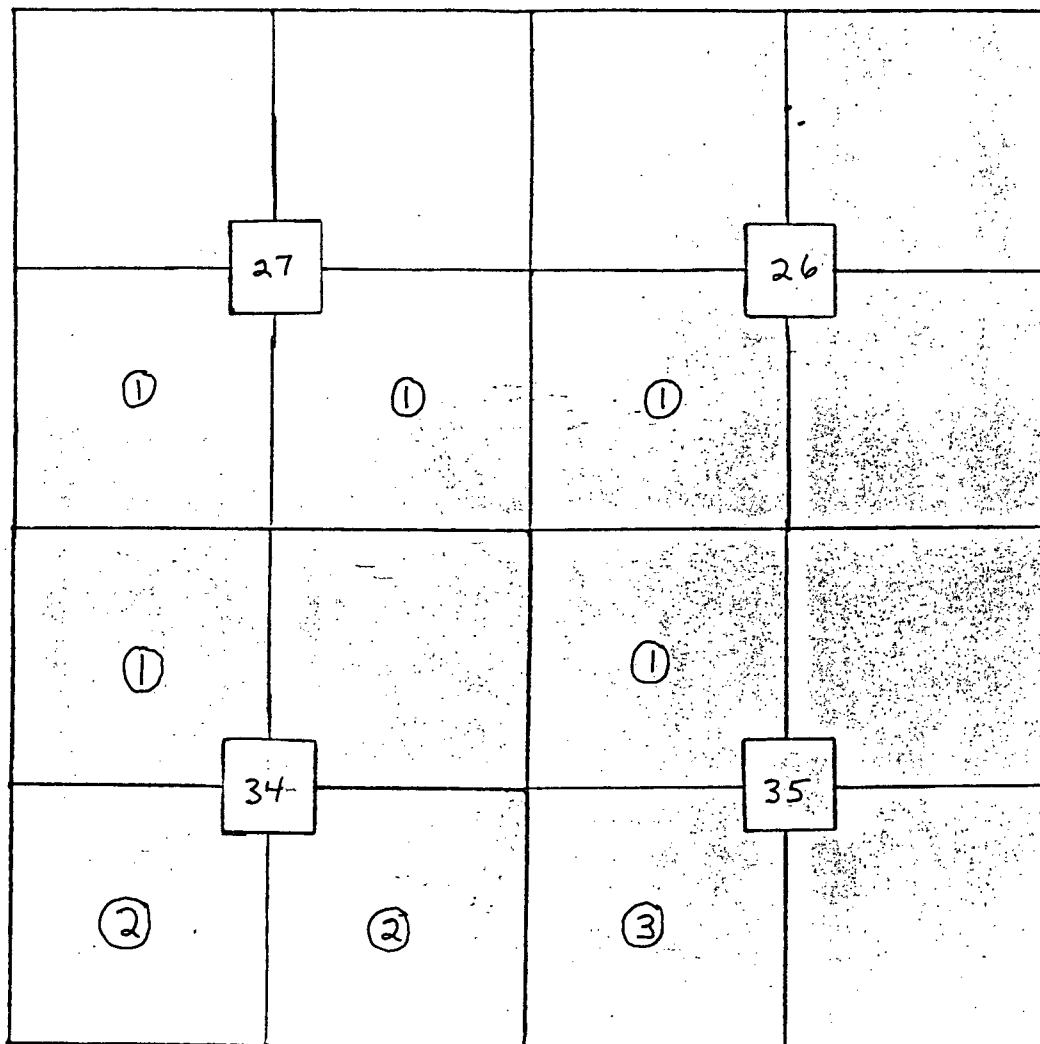
Date Surveyed  
**Willam B. Mahoney**

Registered Professional Engineer and Land Surveyor  
**#8466**

Certificate No.  
**8466**







OFFSET OPERATORS (MV)

FIELDS LS 7B

1965' FNL, 2060' FEL  
Sec. 34, T32N, R11W  
San Juan, New Mexico

1. Tenneco Oil Company
2. Kimbark Oil & Gas
3. Meridian Oil Company



STATE OF NEW MEXICO

ENERGY, MINERALS AND NATURAL RESOURCES DEPARTMENT

OIL CONSERVATION DIVISION

GARREY CARRUTHERS  
GOVERNOR

POST OFFICE BOX 2088  
STATE LAND OFFICE BUILDING  
SANTA FE, NEW MEXICO 87504  
(505) 827-5800

October 26, 1988

Tenneco Oil Company  
P.O. Box 3249  
Englewood, CO 80155

Attention: Niles V. Jokela

Amended Administrative Order NSL-2555

Dear Mr. Jokela:

Reference is made to your application for a non-standard location for your Fields LS Well No. 7R to be located 1965 feet from the North line and 2060 feet from the East line (Unit G) of Section 34, Township 32 North, Range 11 West, NMPM, Blanco Mesaverde Pool, San Juan County, New Mexico. The N/2 of said Section 34 shall be dedicated to the well.

By the authority granted me under the provisions of Rule 104 F(I), the above-described unorthodox location is hereby approved.

Sincerely,

A handwritten signature in dark ink, appearing to read "William J. LeMay", written over a horizontal line.

William J. LeMay  
Director

WJL/DRC/ag

cc: Oil Conservation Division - Aztec



STATE OF NEW MEXICO  
ENERGY AND MINERALS DEPARTMENT


OIL CONSERVATION DIVISION  
AZTEC DISTRICT OFFICE

NSL-2555

1000 RIO BRAZOS ROAD  
AZTEC, NEW MEXICO 87410  
(505) 334-6178

OIL CONSERVATION DIVISION  
BOX 2088  
SANTA FE, NEW MEXICO 87501

DATE 7-7-88



RE: Proposed MC \_\_\_\_\_  
Proposed DHC \_\_\_\_\_  
Proposed NSL A \_\_\_\_\_  
Proposed SWD \_\_\_\_\_  
Proposed WFX \_\_\_\_\_  
Proposed PMX \_\_\_\_\_

Gentlemen:

I have examined the application dated 6-24-88

for the TENNECO OIL CO. FIELDS LS\*7B G-34-32N-11W  
Operator Lease and Well No. Unit, S-T-R

and my recommendations are as follows:

Approve  
\_\_\_\_\_  
\_\_\_\_\_  
\_\_\_\_\_  
\_\_\_\_\_  
\_\_\_\_\_

Yours truly,

[Signature]