

Release Date: July 18, 1988

Bq DEC

Tenneco Oil Company

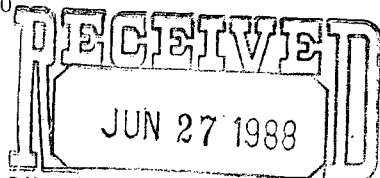
A Tenneco Company



Rocky Mountain Division

P.O. Box 3249
Englewood, Colorado 80155
(303) 740-4800

Delivery Address:
6162 South Willow Drive
Englewood, Colorado 80111



OIL CONSERVATION DIVISION
SANTA FE

CERTIFIED MAIL

Mr. William LeMey, Director
New Mexico Oil Conservation Division
P.O. Box 2088
Santa Fe, New Mexico 87504-2088

June 7, 1988

NSL-2558
RULE-104 F(I)

2055 FNL; 885 FEL - Section 4
Blanco Mesaverde Pool
320 Acreage - E12 Sect 4

RE: Unorthodox Location
Neil LS 8B
NE/4, Sec. 4, T31N, R11W
San Juan, New Mexico

Dear Sir:

Pursuant to Rule 104 F.I. Tenneco Oil Company requests administrative approval for the referenced unorthodox location. Enclosed is a plat showing the topographic conditions existent at the location. Also enclosed is a plat showing ownership of offset mesaverde leases.

A copy of this request has been sent to the offset operators via certified mail.

Sincerely,

TENNECO OIL COMPANY

Niles V. Jokela
Staff Administrative Analyst

NVJ/jm:2585q

Enclosures

cc: Ernie Busch, NMOCD - Aztec
Kimbark Oil & Gas

NEW MEXICO OIL CONSERVATION COMMISSION
WELL LOCATION AND ACREAGE DEDICATION PLAT

Form C-102
Supersedes C-128
Effective 1-1-85

All distances must be from the outer boundaries of the Section.

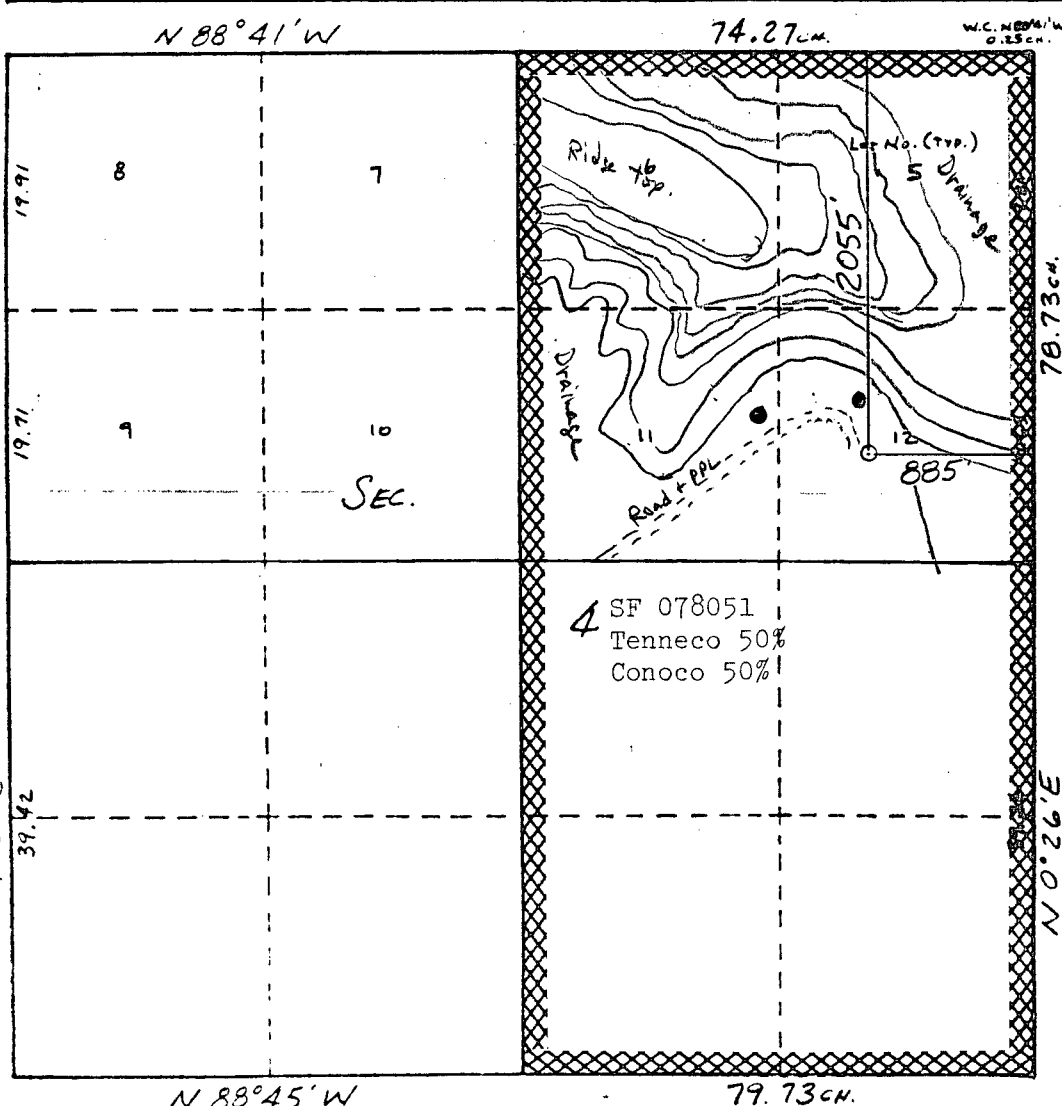
| | | | | | |
|---|---|---------------------------------|-------------------------|--|-----------------------|
| Operator TENNECO OIL COMPANY | | | Lease NEIL LS | | Well No. 8B |
| Unit Letter H | Section 4 | Township 31 N | Range 11 W | County SAN JUAN | |
| Actual Footage Location of Well: 2055 feet from the North line and 885 feet from the East line | | | | | |
| Ground Level Elev. 6162 | Producing Formation Mesaverde | Pool Blanco Mesaverde | | Dedicated Acreage: 320 Acres | |

1. Outline the acreage dedicated to the subject well by colored pencil or hachure marks on the plat below.
2. If more than one lease is dedicated to the well, outline each and identify the ownership thereof (both as to working interest and royalty).
3. If more than one lease of different ownership is dedicated to the well, have the interests of all owners been consolidated by communitization, unitization, force-pooling, etc?

☐ Yes ☐ No If answer is "yes," type of consolidation _____

If answer is "no," list the owners and tract descriptions which have actually been consolidated. (Use reverse side of this form if necessary.) _____

No allowable will be assigned to the well until all interests have been consolidated (by communitization, unitization, forced-pooling, or otherwise) or until a non-standard unit, eliminating such interests, has been approved by the Commission.



CERTIFICATION

I hereby certify that the information contained herein is true and complete to the best of my knowledge and belief.

Name
Ken Russell

Position
Administrative Analyst

Company
Tenneco Oil Co

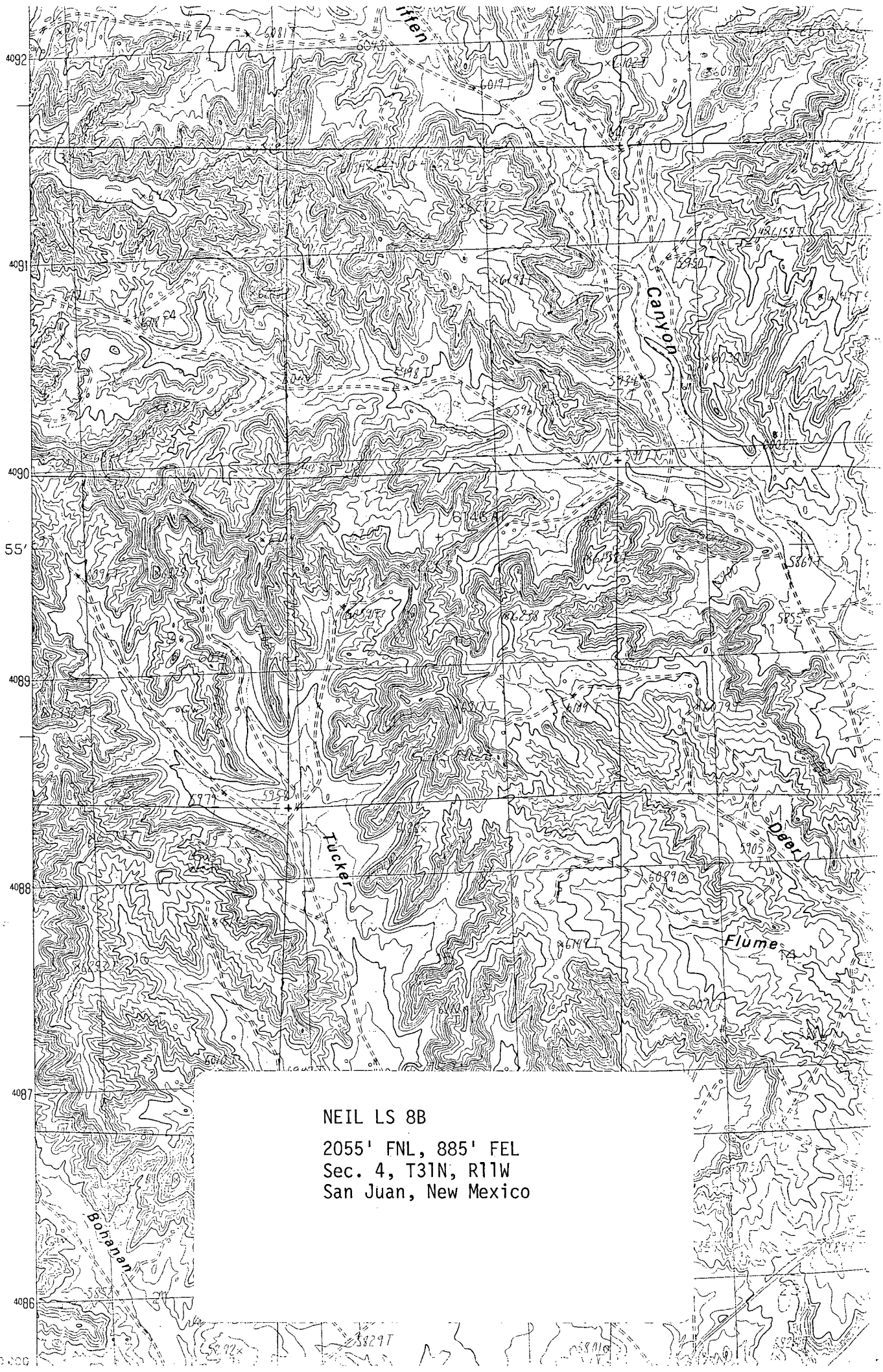
Date
6/2/88

I hereby certify that the well location shown on this plat was plotted from field notes of actual surveys made by me or under my supervision, and that the same is true and correct to the best of my knowledge and belief.

Date Surveyed
William E. Mahrke II

Registered Professional Engineer and Land Surveyor
8466

Certificate No.
8466



NEIL LS 8B

2055' FNL, 885' FEL
Sec. 4, T31N, R11W
San Juan, New Mexico

| | | | |
|---|----|---|----|
| | | | |
| | 33 | | 34 |
| ① | ① | ② | |
| ① | | ① | |
| | 4 | | 3 |
| ① | ① | ① | |

OFFSET OPERATORS (MV)

NEIL LS 8B

2055' FNL, 885' FEL

Sec. 4, T31N, R11W

San Juan, New Mexico

1. Tenneco Oil Company
2. Kimbark Oil & Gas