

Release Date:  
August 22, 1988


By DEC

**A. R. KENDRICK**

P.O. BOX 516 • AZTEC, NEW MEXICO 87410 • (505) 334-2555

July 27, 1988

Oil Conservation Division  
Box 2088  
Santa Fe, New Mexico 87504-2088



NSL-2569  
RULE-104F(Z)

Re: Application for Non-Standard Location  
Turner Production Company  
Riddle-Florance #1  
C-15-T30N-R9W

Blanco Pictured Cliffs  
and Undesignated Blanco  
Fruitland Pools  
160 Acres.  
NW 1/4 Section 15

Gentlemen:

Turner Production Company respectfully requests approval of the location for its proposed Riddle-Florance #1 well due to topographical conditions. The proposed location is 980' FNL 1895' FWL of Section 15, Township 30 North, Range 9 West, N.M.P.M., in the Blanco-Fruitland (Sand) and Blanco-Pictured Cliffs Gas Pools, San Juan County, New Mexico.

The drill tract is comprised of the northwest quarter (NW/4) of Section 15.

The location is crowded out of a standard location by topographical conditions, Indian ruins and the existing location of the Meridian Oil, Inc. Riddle A #1A well pad.

The enclosed, enlarged copy of the U.S.G.S. 15 minute series Quadrangle, AZTEC, N. MEX., shows the topography in Section 15. The contour interval is 40 feet. Also enclosed is a copy of Form C-102, the archaeologist's plat, and a plat showing offset operators and addresses.

Each offset operator is being notified of this application by certified mail, return receipt, at the time of this mailing.

If further information is needed, please contact me.

Yours very truly,

A. R. Kendrick


Enclosures

xc: OCD, Aztec, NM  
Offset operators  
Turner Production Company

MERIDIAN OIL

NSL-2569

August 22, 1988



A.R. Kendrick  
P.O. Box 516  
Aztec, NM 87410

Re: Application for Non-Standard Location  
Turner Production Company  
Riddle-Florance #1  
C-15-T30N-R9W

Gentlemen:

Enclosed please find a copy of your letter dated July 27, 1988, which has been executed by Meridian Oil Inc. as having no objection to the above referenced Application for Non-Standard Location.

By copy of this letter a copy of Meridian's "no objection" is being forwarded to the Oil Conservation Division.

Yours very truly,

A handwritten signature in dark ink, appearing to read "Robert J. Hopkins".

Robert J. Hopkins  
Senior Landman

t1m  
Enclosure  
Turner Production Company file  
Doc. 21+

xc: Oil Conservation Division  
P.O. Box 2088  
Santa Fe, NM 87504-2088


**A. R. KENDRICK**

P.O. BOX 516 • AZTEC, NEW MEXICO 87410 • (505) 334-2555

July 27, 1988

Oil Conservation Division  
Box 2088  
Santa Fe, New Mexico 87504-2088

Re: Application for Non-Standard Location  
Turner Production Company  
Riddle-Florance #1  
C-15-T30N-R9W



Gentlemen:

Turner Production Company respectfully requests approval of the location for its proposed Riddle-Florance #1 well due to topographical conditions. The proposed location is 980' FNL 1895' FWL of Section 15, Township 30 North, Range 9 West, N.M.P.M., in the Blanco-Fruitland (Sand) and Blanco-Pictured Cliffs Gas Pools, San Juan County, New Mexico.

The drill tract is comprised of the northwest quarter (NW/4) of Section 15.

The location is crowded out of a standard location by topographical conditions, Indian ruins and the existing location of the Meridian Oil, Inc. Riddle A #1A well pad.

The enclosed, enlarged copy of the U.S.G.S. 15 minute series Quadrangle, AZTEC, N. MEX., shows the topography in Section 15. The contour interval is 40 feet. Also enclosed is a copy of Form C-102, the archaeologist's plat, and a plat showing offset operators and addresses.

Each offset operator is being notified of this application by certified mail, return receipt, at the time of this mailing.

If further information is needed, please contact me.

Yours very truly,

*A. R. Kendrick*  
A. R. Kendrick

Enclosures

xc: OCD, Aztec, NM  
Offset operators  
Turner Production Company

Meridian Oil Inc. has no objection to the above listed procedure.

*Steve Nance*  
Steve Nance *PNB*

Date: 8/19/88

R 9 W

T 31 N

T 30 N

Canyon

Crow

Canyon

Gas Well

PIPELINE

Turner Production Company  
Riddle-Florance #1  
980' FNL 1895' FWL  
C-15-T30N-R9W

Horse

Canyon

21 NM-173 NAYAJO DAM ROAD

BM 5890

50'

MP 28

MP 29

All distances must be from the outer boundaries of the Section.

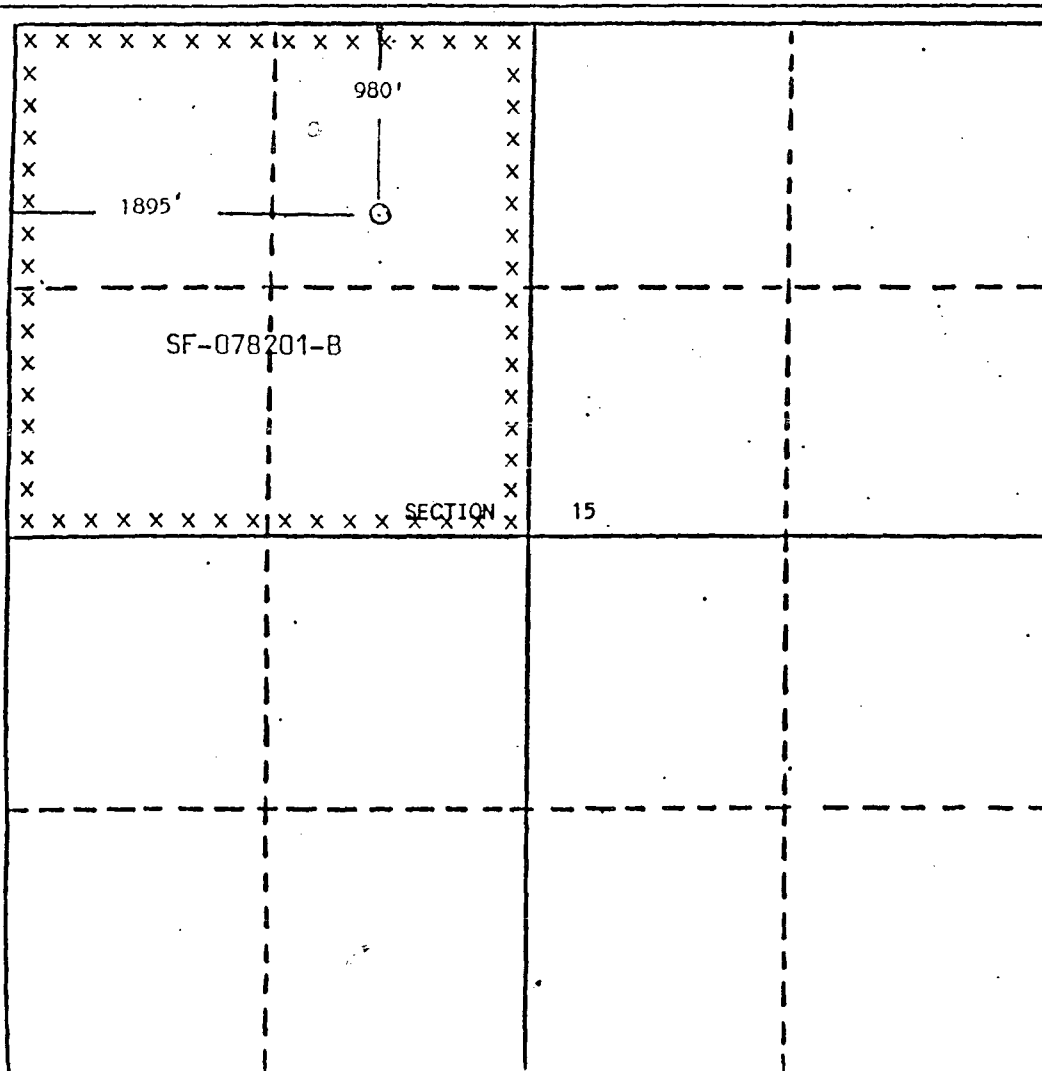
Operator Turner Production Company			Lease Riddle Florence		Well No. 1
Unit Letter C	Section 15	Township 30 North	Range 9 West	County San Juan	
Actual Footage Location of Well 980 feet from the North line and 1895 feet from the West line					
Ground Level Elev. 6396	Producing Formation Fruitland Pictured Cliffs	Pool Blanco-Fruitland Ext Blanco-Pictured Cliffs		Dedicated Acreage 160 / 160 Acres	

1. Outline the acreage dedicated to the subject well by colored pencil or hatchure marks on the plat below.
2. If more than one lease is dedicated to the well, outline each and identify the ownership thereof (both as to working interest and royalty).
3. If more than one lease of different ownership is dedicated to the well, have the interests of all owners been consolidated by communitization, unitization, force-pooling, etc?

☐ Yes ☐ No If answer is "yes," type of consolidation \_\_\_\_\_

If answer is "no," list the owners and tract descriptions which have actually been consolidated. (Use reverse side of this form if necessary.) \_\_\_\_\_

No allowable will be assigned to the well until all interests have been consolidated (by communitization, unitization, forced-pooling, or otherwise) or until a non-standard unit, eliminating such interests, has been approved by the Division.



CERTIFICATION

I hereby certify that the information contained herein is true and complete to the best of my knowledge and belief.

*A. R. Kendrick*  
Name

A. R. Kendrick

Position  
Agent

Company  
Turner Production Company

Date  
July 27, 1988

I hereby certify that the location shown on this plat was plotted from field notes and/or maps made by me or under my supervision, and that the same is true and correct to the best of my knowledge and belief.

Date Surveyed  
July 22, 1988

Registered Professional Engineer  
and/or Land Surveyor

*Edgar L. Risenhoover*

Certificate No. 5979  
Edgar L. Risenhoover, L.S.

FIGURE 2

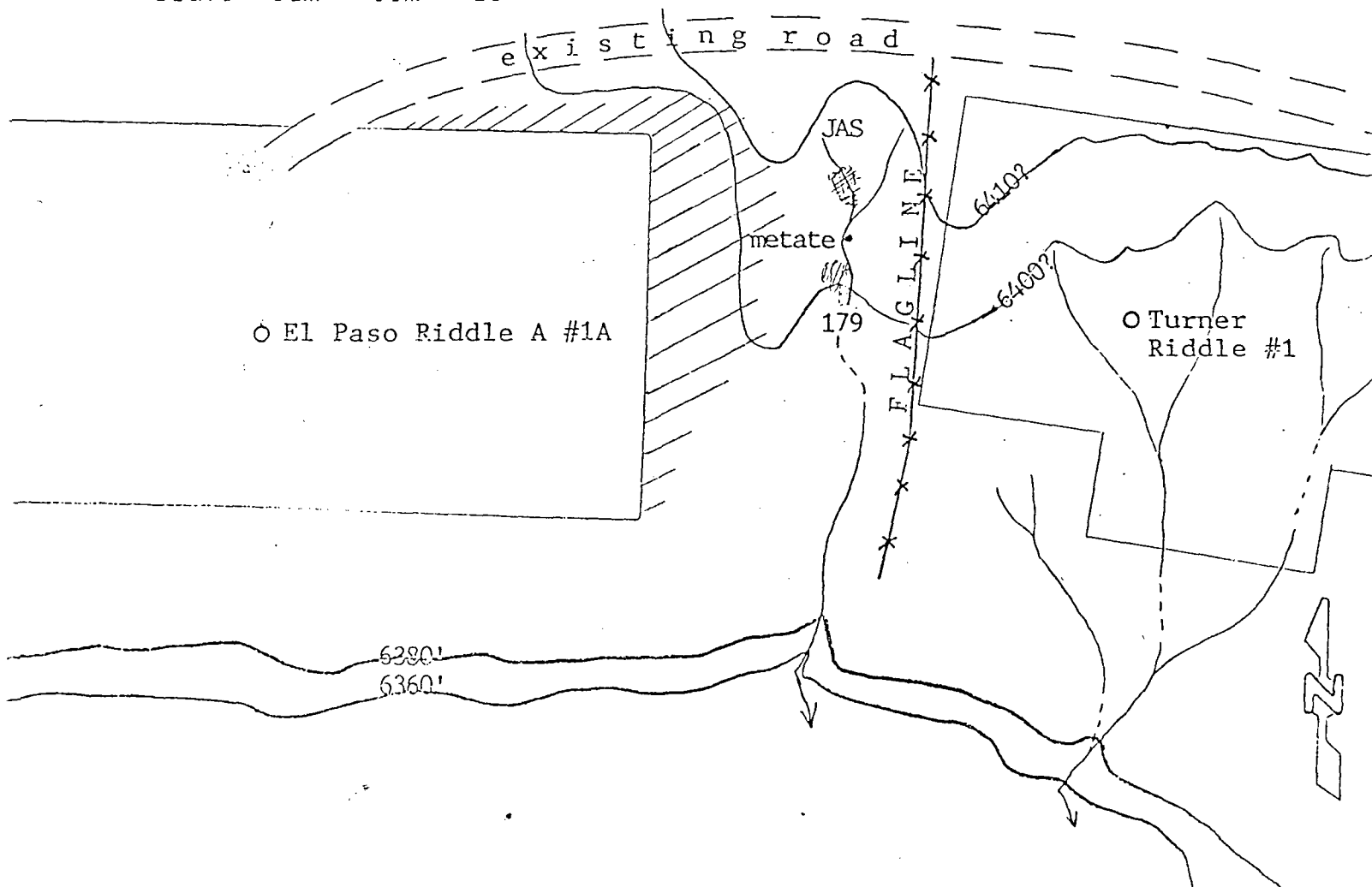
SITE JAS 179 consists of two areas of ash stained soil, and a few stone artifacts. 21m south of an existing road, and 10m east of an existing El Paso well location, there is a dark 2 x 5m charcoal stain in a minor drainage cut. 4m south of this is a basin metate fragment; and 8m further south is a lighter charcoal stain, with oxidized sandstones and firecracked quartzite cobbles. No ceramics, and very few knapped stone artifacts were observed in association with these areas.

This site is apparent in a minor drainage cut in a small dune area, on the southwest side of a high mesa remnant, near 6400' amsl. The area west of this site has been totally removed by well construction, and the area east is eroded down to exposed shale beds.

SW1/4, NE1/4, NW1/4 Section 15  
T30N, R9W, NMPM, San Juan County, New Mexico

UTM Zone 13 - 2,52,850mE: 40,77,850mN

Scale 1cm = 10m = 30'



# OPERATORS

T 30 N, R 9 W

<p>9</p> <p>AMOCO PRODUCTION CO. C #1 (Ft/PC) * * Gas Com C #1 A (MV) E. E. Elliott</p>	<p>10</p> <p>TENNECO OIL CO. #115 (Ft/PC) * * #4 (MV) Florance</p>	<p>MERIDIAN OIL, INC. #3A (MV) * * #6 (PC) * Gas Com #200 (Ft) Riddle</p>
<p>TENNECO OIL CO. * H #9 (Ft/PC) * B #3 (MV) State Com</p>	<p>MERIDIAN OIL, INC. * Riddle A #1 A (MV) TURNER PRODUCTION CO. Riddle-Florance #1</p>	<p>MERIDIAN OIL, INC. #1 (MV) * * #6 (PC) * #7 (Fm) Riddle A</p>
<p>16</p> <p>TENNECO OIL CO. * G #8 (PC) * B #3 (MV) State Com</p>	<p>15</p> <p>AMOCO PRODUCTION CO. #3 (PC) * * #1 (MV) E. E. Elliott A</p>	<p>AMOCO PRODUCTION CO. #1A (MV) * * #2 (PC) E. E. Elliott A</p>

Amoco Production Company  
2325 East 30th Street  
Farmington, New Mexico 87401

Meridian Oil, Inc.  
P. O. Box 4289  
Farmington, New Mexico 87499-4289

Tenneco Oil Company  
P. O. Box 3249  
Englewood, Colorado 80155



STATE OF NEW MEXICO  
ENERGY AND MINERALS DEPARTMENT

OIL CONSERVATION DIVISION  
AZTEC DISTRICT OFFICE

1000 RIO BRAZOS ROAD  
AZTEC, NEW MEXICO 87410  
(505) 334-6178

OIL CONSERVATION DIVISION  
BOX 2088  
SANTA FE, NEW MEXICO 87501

DATE 8-1-88

RE: Proposed MC  
Proposed DIIC  
Proposed NSL X  
Proposed SWD  
Proposed WFX  
Proposed PMX  
AUG - 3 1988  
OIL CONSERVATION DIVISION  
SANTA FE

Gentlemen:

I have examined the application dated 7-28-88  
for the Turner Production Co. Riddle Florence #1 C-15-30N-9W  
Operator Lease and Well No. Unit, S-T-R

and my recommendations are as follows:

Approve  
\_\_\_\_\_  
\_\_\_\_\_  
\_\_\_\_\_  
\_\_\_\_\_

Yours truly,

Ed Bush