

MERIDIAN OIL

OIL CONSERVATION DIVISION
RECEIVED

May 4, 1990 8 AM 10 16

Certified Mail

Mr. William LeMay
New Mexico Oil Conservation Division
Post Office Box 2088
Santa Fe, New Mexico 87503

RE: Gordon #3
990'FSL, 990'FEL
Section 23, T-27-N, R-10-W
San Juan County, New Mexico

Dear Mr. LeMay:

This is a request for administrative approval for a non-standard gas well location in the Basin Fruitland Pool.

Meridian Oil intends to plugback and recomplete the Gordon #3 well from the Pictured Cliffs pool to the Basin Fruitland Coal Pool. The current location of this well is 990'FSL, 990'FEL, Section 23, T-27-N, R-10-W, San Juan County, New Mexico. The well is considered non-standard due to the NE-SW dedicated pattern established for the Basin Fruitland Coal Pool. To comply with the New Mexico Oil Conservation Division rules, Meridian is submitting the following for your approval of this non-standard location:

1. C-102 plat showing location of the well;
2. Plat showing offset owners/operators;
3. Affidavit of notification of offset owners/operators;
4. Copy of Well Completion Log for original completion.

A copy of this application is being submitted to all offset owners/operators by certified mail with a request that they furnish your Santa Fe office with a Waiver of Objection, and return one copy to this office.

Sincerely yours,



Peggy Bradfield
encl.

WAIVER

_____ hereby waives objection to Meridian Oil Inc.'s application for a non-standard location for their Gordon #3 as proposed above.

By: _____ Date: _____

xc: Amoco Production Company

Gordon #3
990'FSL, 990'FEL
Section 23, T-27-N, R-10-W
San Juan County, New Mexico

I hereby certify that the following offset owners/operators have been mailed notification of our application for administrative approval for non-standard gas well location for the plugback and recompletion of the above well.

Amoco Production Company
P.O. Box 800
Denver, CO 80201



Peggy Bradfield
May 3, 1990

San Juan County
State of New Mexico

My commission expires August 17, 1992

Submit to Appropriate
District Office
State Lease - 4 copies
Fee Lease - 3 copies

State of New Mexico
Energy, Minerals and Natural Resources Department

Form C-102
Revised 1-1-89

OIL CONSERVATION DIVISION

P.O. Box 2088
Santa Fe, New Mexico 87504-2088

DISTRICT I
P.O. Box 1980, Hobbs, NM 88240

DISTRICT II
P.O. Drawer DD, Artesia, NM 88210

DISTRICT III
1000 Rio Brazos Rd., Aztec, NM 87410

WELL LOCATION AND ACREAGE DEDICATION PLAT

All Distances must be from the outer boundaries of the section

Operator Meridian Oil Inc.			Lease Gordon (SF-077952)		Well No. 3
Unit Letter P	Section 23	Township 27	Range 10	County San Juan	
Actual Footage Location of Well: 990 feet from the South line and 990 feet from the East line					
Ground level Elev. 6267'DF	Producing Formation Fruitland Coal		Pool Basin	Dedicated Acreage: 320 Acres	

1. Outline the acreage dedicated to the subject well by colored pencil or hatchure marks on the plat below.
2. If more than one lease is dedicated to the well, outline each and identify the ownership thereof (both as to working interest and royalty).
3. If more than one lease of different ownership is dedicated to the well, have the interest of all owners been consolidated by communitization, unitization, force-pooling, etc.?
☐ Yes ☐ No If answer is "yes" type of consolidation _____
If answer is "no" list the owners and tract descriptions which have actually been consolidated. (Use reverse side of this form if necessary.) _____
No allowable will be assigned to the well until all interests have been consolidated (by communitization, unitization, forced-pooling, or otherwise) or until a non-standard unit, eliminating such interest, has been approved by the Division.

Note: not resurveyed
taken from plat by
C. Beeson Neal

23

990'
990'

OPERATOR CERTIFICATION

I hereby certify that the information contained herein is true and complete to the best of my knowledge and belief.

Signature
Peggy Bradfield
Printed Name
Regulatory Affairs
Position
Meridian Oil Inc.
Company
Date

SURVEYOR CERTIFICATION

I hereby certify that the well location shown on this plat was plotted from field notes of actual surveys made by me or under my supervision, and that the same is true and correct to the best of my knowledge and belief.

Date Surveyed
Signature
Professional Surveyor
NEALE C. EDWARDS
NEW MEXICO
6857
REGISTERED LAND SURVEYOR
Certificate No.
Neale C. Edwards

0 330 660 990 1320 1650 1980 2310 2640 2000 1500 1000 500 0

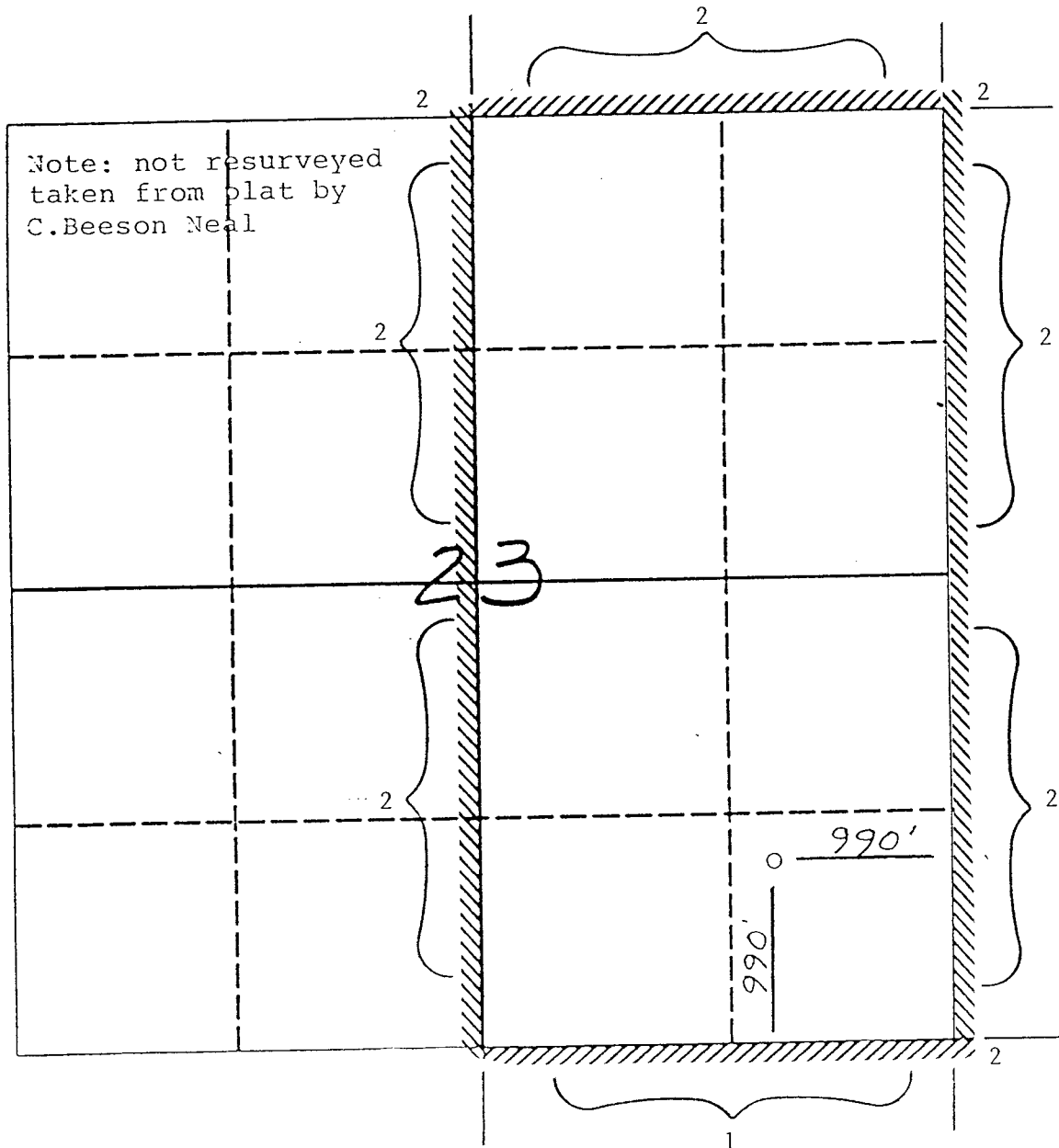
MERIDIAN OIL INC

Well Name Gordon #3

Footage 990' FSL; 990' FEL

APPLICATION FOR NON-STANDARD LOCATION


County San Juan State New Mexico Section 23 Township 27N Range 10W



Remarks 1) Meridian Oil Inc.
2) Amoco Production Company

U. S. LAND OFFICE Santa FeSERIAL NUMBER 077952

LEASE OR PERMIT TO PROSPECT _____



LOCATE WELL CORRECTLY

UNITED STATES
DEPARTMENT OF THE INTERIOR
GEOLOGICAL SURVEY

LOG OF OIL OR GAS WELL

c/o San Juan Drilling Co.

Farmington, New Mexico.

Company J. Glenn Turner

Address

Lessor or Tract CordonField Fulcher-KutzState New MexicoWell No. 1 Sec. 23 T. 27N R. 10W Meridian N.M.P.M.County San JuanLocation 990 ft. N. of S Line and 990 ft. E. of E Line of Sec 23 Elevation 6267
(Derrick floor relative to sea level)

The information given herewith is a complete and correct record of the well and all work done thereon so far as can be determined from all available records.

Signed _____

C. Beeson NealDate August 12, 1952.Title Agent in Farmington

The summary on this page is for the condition of the well at above date.

Commenced drilling July 9, 1952, 19____ Finished drilling July 23, 1952, 19____

OIL OR GAS SANDS OR ZONES

(Denote gas by G)

No. 1, from 2,072 to 2,180 G

No. 4, from _____ to _____

No. 2, from _____ to _____

No. 5, from _____ to _____

No. 3, from _____ to _____

No. 6, from _____ to _____

IMPORTANT WATER SANDS

No. 1, from _____ to _____

No. 3, from _____ to _____

No. 2, from _____ to _____

No. 4, from _____ to _____

CASING RECORD

Size casing	Weight per foot	Threads per inch	Make	Amount	Kind of shoe	Cut and pulled from	Perforated		Purpose
							From—	To—	
10-3/4"	36	8rd. thd.	J&L	95'	None				Surface
5-1/2"	17	8rd. thd.	J&L	2,071'	Open	2,071'			Long string
3-1/2"	10	8rd. thd.	J&L	2,071'	Open	2,071'			Production
HISTORY OF OIL OR GAS WELL									

MUDDING AND CEMENTING RECORD

Size casing	Where set	Number sacks of cement	Method used	Mud gravity	Amount of mud used
10-3/4"	95'	90	Halliburton		Mostly water
5-1/2"	2,071'	150	"		"

MERIDIAN OIL OIL CONSERVATION DIVISION
RECEIVED

'90 JUN 4 AM 9 40

May 31, 1990

New Mexico Oil Conservation Commission
Attention: Mr. Michael Stogner, Commissioner
P.O. Box 2088
Santa Fe, New Mexico 87504

NSL-2805

RE: Application for Non-Standard Locations


- 1) Gordon #3,
SE/4 Section 23, T-27-N, R-10-W
- 2) Blanco #18,
SE/4 Section 36, T-28-N, R-8-W
- 3) Galt B #1,
SE/4 Section 6, T-27-N, R-10-W
San Juan County, New Mexico

Dear Commissioner Stogner:

Pursuant to our recent conversation, this letter is to advise that we have had discussions with Amoco Production Company and McKensie Company concerning the referenced applications. Both Amoco and McKensie have advised that they have no objections to the referenced requests for approval of non-standard locations.

Inasmuch as we have received no objections, please place these requests in line for approval.

Very truly yours,



David M. Poage
Senior Staff Landman

DMP:ch
FAX
cc: McKensie
Amoco
File: NM-210, 229, 127



STATE OF NEW MEXICO
ENERGY AND MINERALS DEPARTMENT
OIL CONSERVATION DIVISION
AZTEC DISTRICT OFFICE

ARREY CARRUTHERS
GOVERNOR

1000 MID HAZOS ROAD
AZTEC, NEW MEXICO 87410
(505) 334-6170

Date: 5-16-90

Oil Conservation Division
P.O. Box 2088
Santa Fe, NM 87504-2088

ATTN: MICHAEL STOGNER

Re: Proposed MC _____
Proposed DHC _____
Proposed NSL X _____
Proposed SWD _____
Proposed WFX _____
Proposed PMX _____

Gentlemen:

I have examined the application dated 5-8-90
for the Mission Oil Co. Gordon #3
Operator Lease & Well No.

P-23-27N-10W and my recommendations are as follows:
Unit, S-T-R

Approve

Yours truly,

Eugene Smith

OIL CONSERVATION DIVISION
RECEIVED
90 MAY 18 AM 9 10

