

SAN JUAN ENERGY RESOURCES, INC.  
P. O. BOX 48 FARMINGTON, NEW MEXICO 87499-0048  
TELEPHONE: (505) 327-7259  
FAX: (505) 327-3729

June 14, 1991

New Mexico Oil Conservation Division  
P. O. Box 2088  
Santa Fe, NM 87504-2088

Re: Administrative Order NSL 2837 Dated July 30, 1990  
Administrative Order NSL 3011 Dated May 13, 1991  
Falcon Seaboard gas Company

Gentlemen:

The above referenced Administrative Orders were issued for two different Falcon Seaboard Gas Company Basing Fruitland Coal wells on the dates noted. These wells have not been drilled.

When making application for the the pipeline ROW with the Forest Service the well locations were found to be incorrectly listed on the original application for NSL. Attached for your review are the new C102 plats showing the correct well locations.

On behalf of Falcon Seaboard Gas Company we are asking for an amendment to the original administrative orders listed to cover the corrected well locations.

The 29-4 Carson 19 # 1 location was originally listed at 2120 feet from the North line and 950 feet from the East line (Unit H) of Section 19, Township 29 North, Range 4 West NMPM. The new location is actually located 1910 feet from the North line and 655 feet from the East line. The location is closer to the East line, however, Falcon Seaboard Gas Company is the operator of Section 20.

The 29-4 Carson 10 # 1 location was originally listed at 1337 feet from the North line and 398 feet from the east line (Unit H) of Section 10, Township 29, Range 4 West, NMPM. The actual location is 1495 feet from the North line and 690 feet from the East line.

Please advise of your determination as soon as possible. If you need additional information, please call me at (505) 327-7259.

Sincerely,

  
R. D. Simmons

RDS/vw

STATE OF NEW MEXICO

WF

ENERGY, MINERALS AND NATURAL RESOURCES DEPARTMENT CC: Dave Simmons

OIL CONSERVATION DIVISION



BRUCE KING GOVERNOR

May 13, 1991

POST OFFICE BOX 2069 STATE LAND OFFICE BUILDING SANTA FE, NEW MEXICO 87504 (505) 927-5600

Falcon Seaboard Gas Company  
c/o A.R. Kendrick  
P.O. Box 516  
Aztec, NM 87410

Administrative Order NSL-3011

Dear Mr. Kendrick:

Reference is made to your applications dated November 6 and 8, 1990 on behalf of Falcon Seaboard Gas Company for a non-standard coal gas well location for the 29-4 Carson 10 Well No. 1 to be located 1337 feet from the North line and 398 feet from the East line (Unit II) of Section 10, Township 29 North, Range 4 West, NMPM, Basin Fruitland Coal Gas Pool, Rio Arriba County, New Mexico. The E/2 of said Section 10 shall be dedicated to the well forming a standard 320-acre gas spacing and proration unit for said pool.

By the authority granted me under the provisions of Rule 8 of the Special Rules and Regulations for the Basin-Fruitland Coal (Gas) Pool as promulgated by Division Order No. R-8768, the above-described unorthodox coal gas well location is hereby approved.

Sincerely,

William J. LeMay  
Director

WJL/MES/ag

cc: Oil Conservation Division - Aztec  
US Bureau of Land Management - Farmington  
US Forest Service - Blanco

RECEIVED MAY 22 1991

State of New Mexico  
Energy, Minerals and Natural Resources Department

Form C-102  
Revised 1-1-89

**OIL CONSERVATION DIVISION**  
P.O. Box 2088  
Santa Fe, New Mexico 87504-2088

Submit to Appropriate  
District Office  
State Lease - 4 copies  
Fee Lease - 3 copies

**DISTRICT I**  
P.O. Box 1980, Hobbs, NM 88240

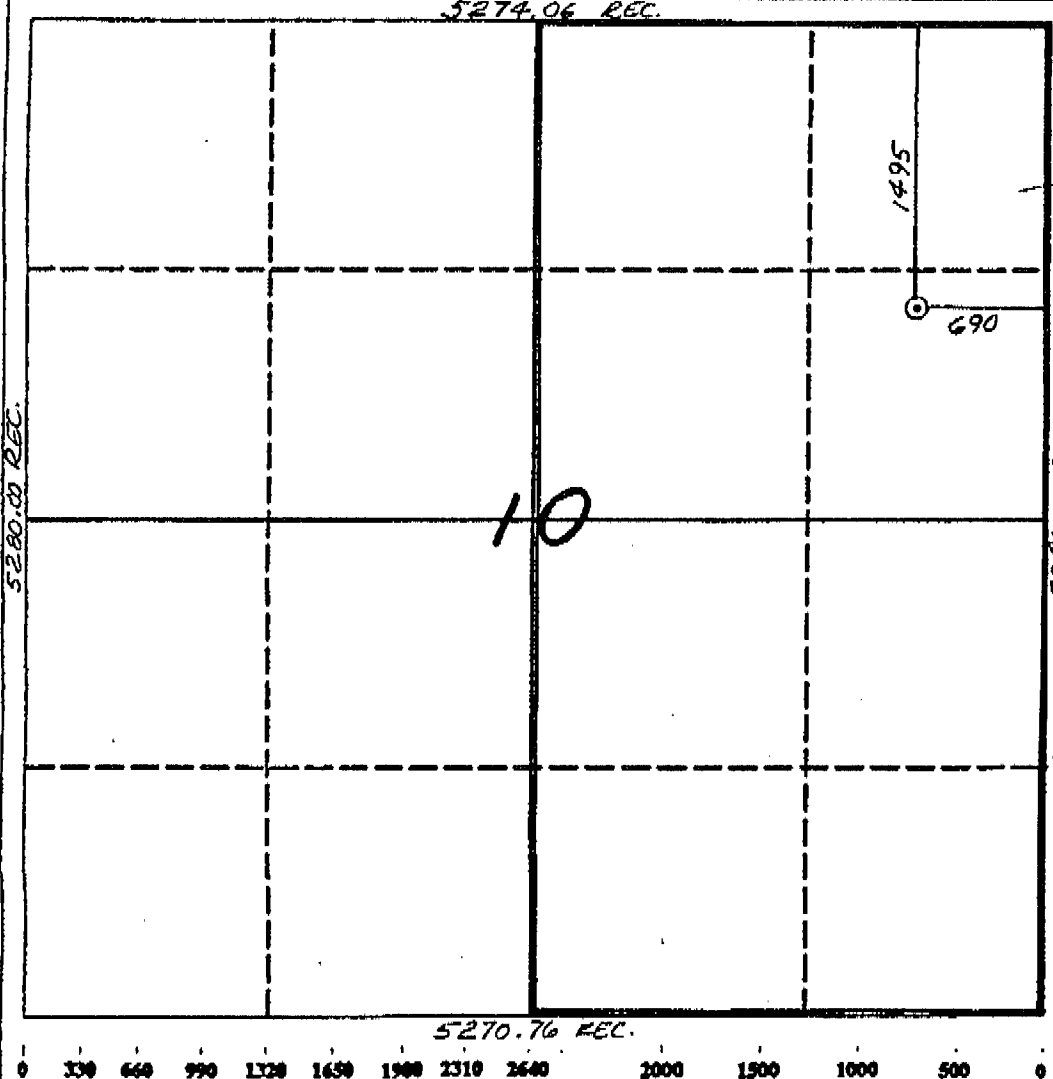
**DISTRICT II**  
P.O. Drawer DD, Aztec, NM 88210

**DISTRICT III**  
1000 Rio Brazos Rd., Aztec, NM 87410

**WELL LOCATION AND ACREAGE DEDICATION PLAT**  
All Distances must be from the outer boundaries of the section

Operator <b>Falcon Seaboard</b>			Lease <b>29-4 Carson 10</b>			Well No. <b>1</b>		
Unit Letter <b>H</b>	Section <b>10</b>	Township <b>29 North</b>	Range <b>4 West</b>	County <b>NMFM Rio Arriba</b>				
Actual Footage Location of Well: <b>1495</b> feet from the <b>North</b> line and <b>690</b> feet from the <b>East</b> line								
Ground level Elev. <b>6936'</b>		Producing Formation <b>Fruitland Coal</b>			Pool <b>Basin Fruitland Coal</b>		Dedicated Acreage: <b>320</b> Acres	

- Outline the acreage dedicated to the subject well by colored pencil or hatchure marks on the plat below.
- If more than one lease is dedicated to the well, outline each and identify the ownership thereof (both as to working interest and royalty).
- If more than one lease of different ownership is dedicated to the well, have the interest of all owners been consolidated by communitization, unitization, force-pooling, etc.?
  - Yes       No      If answer is "yes" type of consolidation
 If answer is "no" list the owners and tract descriptions which have actually been consolidated. (Use reverse side of this form if necessary).  
 No allowable will be assigned to the well until all interests have been consolidated (by communitization, unitization, forced-pooling, or otherwise) or until a non-standard unit, eliminating such interest, has been approved by the Division.



**OPERATOR CERTIFICATION**

I hereby certify that the information contained herein is true and complete to the best of my knowledge and belief.

Signature: *R.D. Simmons*

Printed Name: **R.D. Simmons**

Position: **Agent**

Company: **Falcon Seaboard Gas Co.**

Date: **6-19-91**

**SURVEYOR CERTIFICATION**

I hereby certify that the well location shown on this plat was plotted from field notes of actual surveys made by me or under my supervision, and that the same is true and correct to the best of my knowledge and belief.

Date Surveyed: **5-21-91**




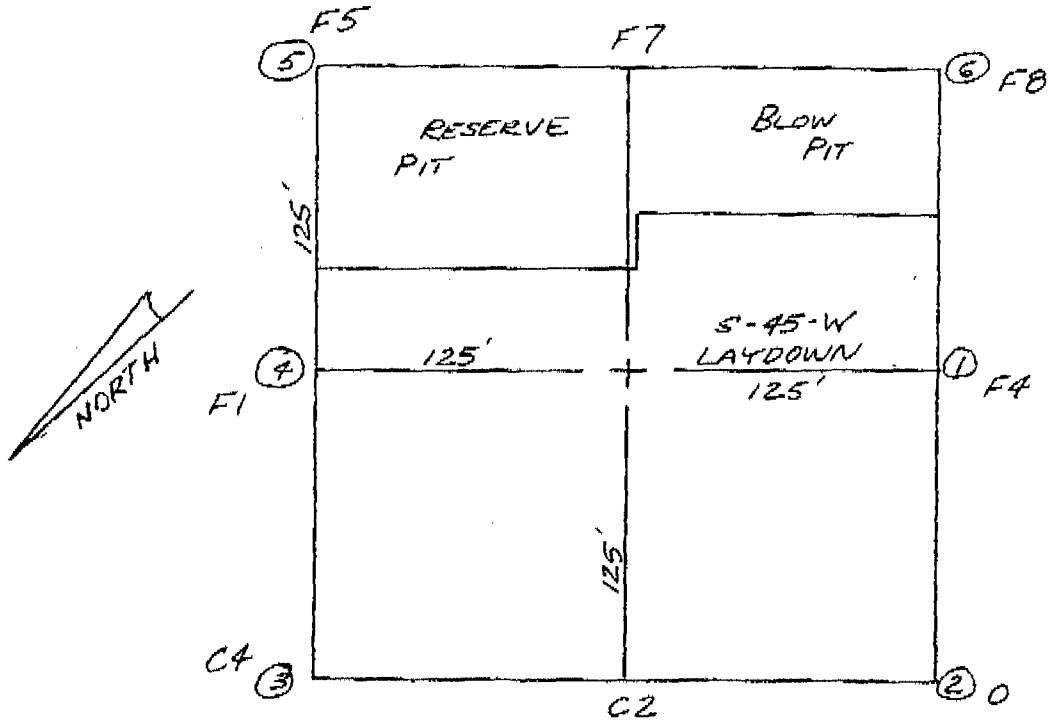
Signature: *Neale Edwards*

Professional Surveyor: **NEW MEXICO 6857 REGISTERED LAND SURVEYOR**

Certificate: **Neale Edwards**

FALCON SEABOARD

Name:	29-4 CARSON 19#1		
Footage:	1910 FNL	655 FEL	
Sec:	19	T. 29	N.A. 4 WNMPM
Co:	RIO ARRIBA		St. N.M.
Elevation:	6575'		Date: 5/21/91



Plat 2

WF



STATE OF NEW MEXICO  
ENERGY, MINERALS AND NATURAL RESOURCES DEPARTMENT  
OIL CONSERVATION DIVISION

GARREY CARRUTHERS  
GOVERNOR

July 30, 1990

POST OFFICE BOX 2088  
STATE LAND OFFICE BUILDING  
SANTA FE NEW MEXICO 87504  
(505) 827-5800

Falcon Seaboard Gas Company  
c/o A.R. Kendrick  
Box 516  
Aztec, NM 87410-0516

*Administrative Order NSL-2837*

Dear Mr. Kendrick:

Reference is made to your application dated June 25, 1990 for a non-standard coal gas well location for your 29-4 Carson 19 Well No. 1 to be located 2120 feet from the North line and 950 feet from the East line (Unit H) of Section 19, Township 29 North, Range 4 West, NMPM, Basin Fruitland Coal (Gas) Pool, Rio Arriba County, New Mexico. Lots 1 and 2, NE/4, and E/2 NW/4 (N/2 equivalent) of said Section 19 shall be dedicated to the well forming a standard 319.48-acre gas spacing and proration unit for said pool.

By the authority granted me under the provisions of Rule 8 of the Special Rules and Regulations for the Basin-Fruitland Coal (Gas) Pool as promulgated by Division Order No. R-8768, the above-described unorthodox coal gas well location is hereby approved.

Sincerely,

William J. LeMay  
Director

WJL/MES/ag

cc: Oil Conservation Division - Aztec  
US Bureau of Land Management - Farmington  
US Forest Service - Blanco

Submit to Appropriate District Office  
State Lease - 4 copies  
Fee Lease - 3 copies

State of New Mexico  
Energy, Minerals and Natural Resources Department

Form C-102  
Revised 1-1-89

OIL CONSERVATION DIVISION

P.O. Box 2088  
Santa Fe, New Mexico 87504-2088

DISTRICT I  
P.O. Box 1980, Hobbs, NM 88240

DISTRICT II  
P.O. Drawer DD, Aramis, NM 88210

DISTRICT III  
1000 Rio Britos Rd., Aztec, NM 87410

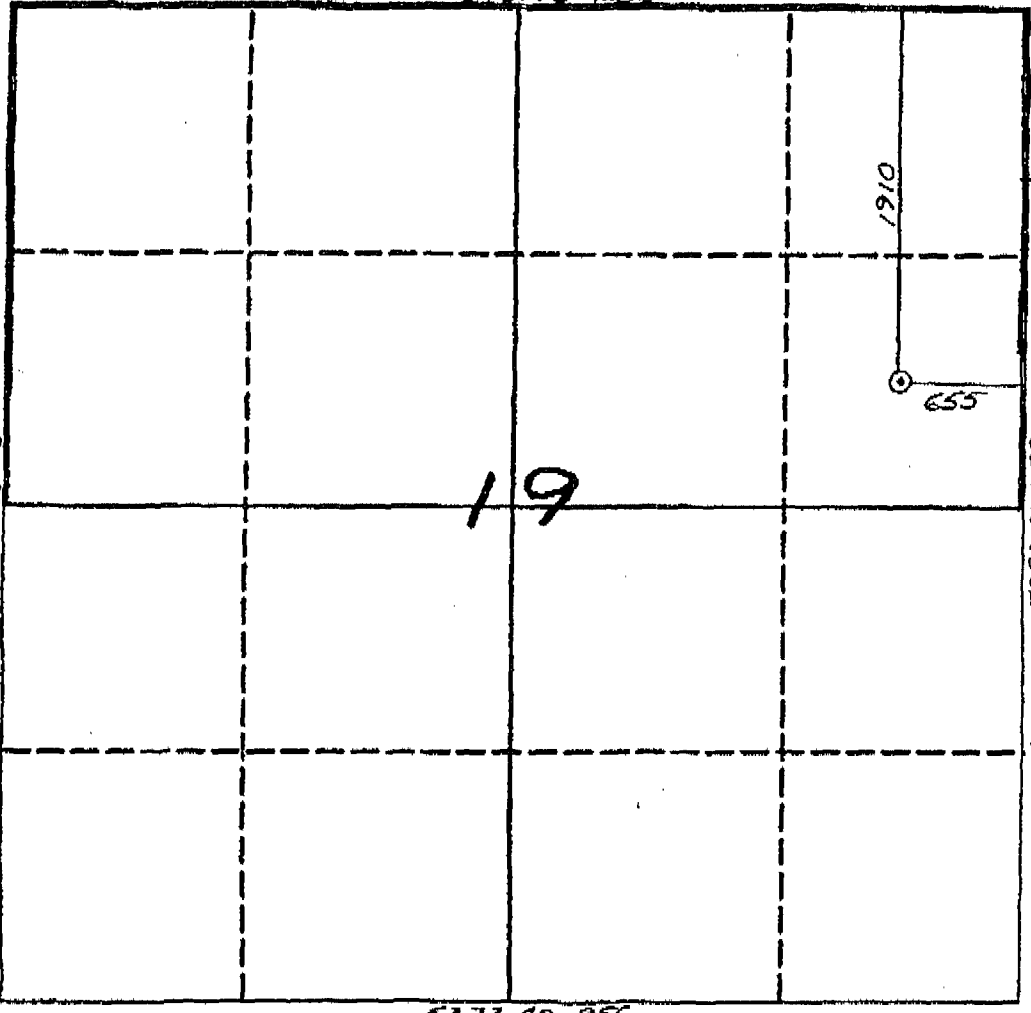
WELL LOCATION AND ACREAGE DEDICATION PLAT

All Distances must be from the outer boundaries of the section

Operator <b>Falcon Seaboard</b>			Lease <b>29-4 Carson 19</b>		Well No. <b>1</b>
Unit Letter <b>H</b>	Section <b>19</b>	Township <b>29 North</b>	Range <b>4 West</b>	County <b>Rio Arriba</b>	
Actual Footage Location of Well: <b>1910</b> feet from the <b>North</b> line and <b>655</b> feet from the <b>East</b> line					
Ground level Elev. <b>6575'</b>	Producing Formation <b>Fruitland Coal</b>		Pool <b>Basin Fruitland Coal</b>		Dedicated Acreage: <b>319.48</b> Acres

- Outline the acreage dedicated to the subject well by colored pencil or hatchure marks on the plat below.
- If more than one lease is dedicated to the well, outline each and identify the ownership thereof (both as to working interest and royalty).
- If more than one lease of different ownership is dedicated to the well, have the interest of all owners been consolidated by communitization, unitization, force-pooling, etc.?
  - Yes  No If answer is "yes" type of consolidation \_\_\_\_\_
 If answer is "no" list the owners and tract descriptions which have actually been consolidated. (Use reverse side of this form if necessary.)  
 No allowable will be assigned to the well until all interests have been consolidated (by communitization, unitization, forced-pooling, or otherwise) or until a non-standard unit, eliminating such interest, has been approved by the Division.

5270.76 REC.



5273.40 REC.

OPERATOR CERTIFICATION

I hereby certify that the information contained herein is true and complete to the best of my knowledge and belief.

Signature: *R.D. Simmons*  
 Printed Name: **R.D. Simmons**  
 Position: **Agent**  
 Company: **Falcon Seaboard Gas Co.**  
 Date: **6-14-91**

SURVEYOR CERTIFICATION

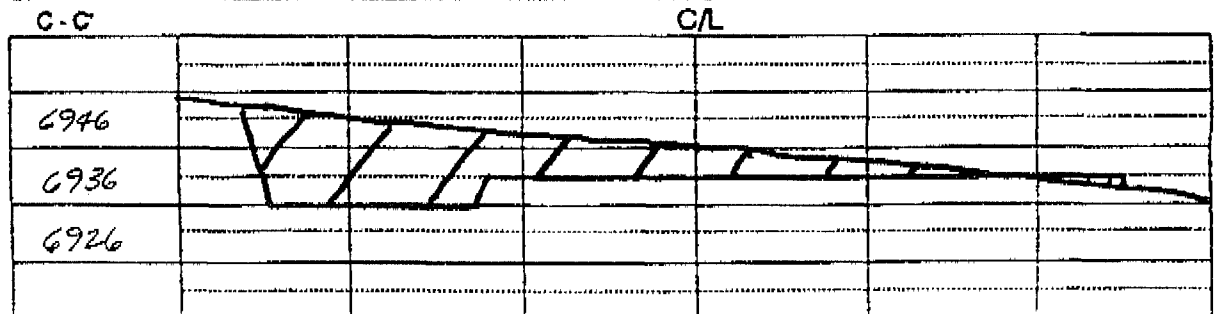
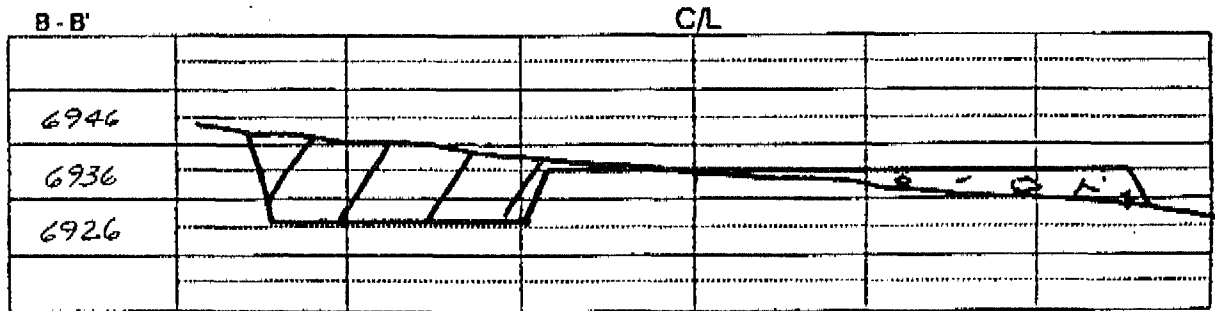
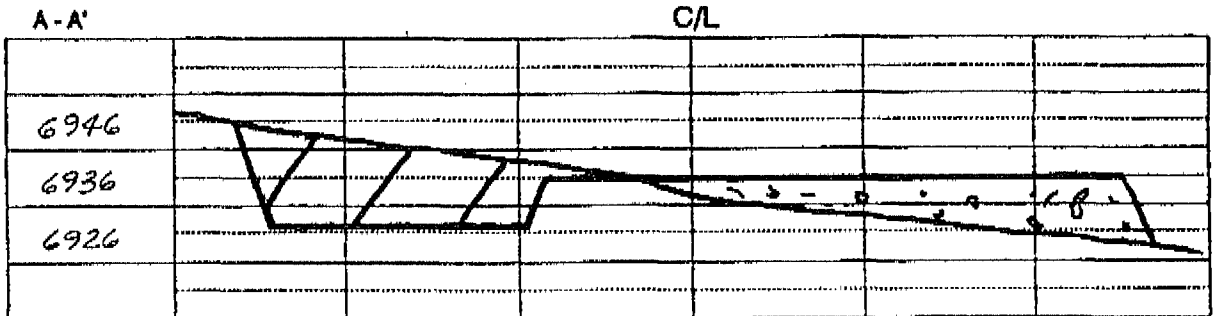
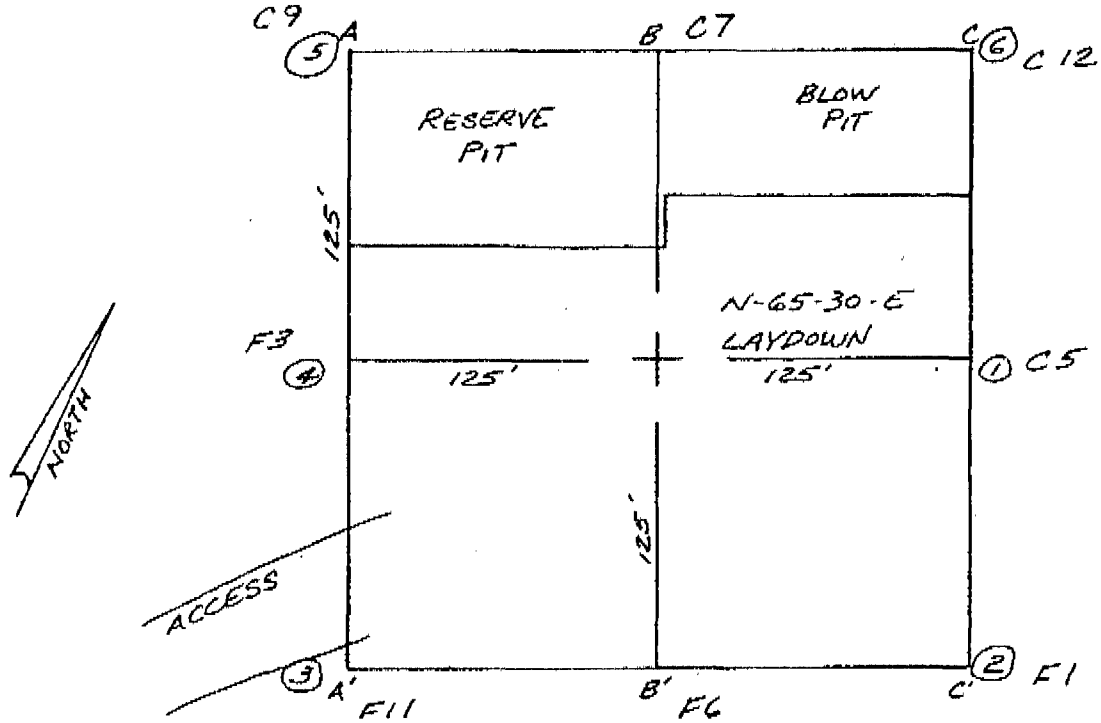
I hereby certify that the well location shown on this plat was plotted from field notes of actual surveys made by me or under my supervision, and that the same is true and correct to the best of my knowledge and belief.

Date Surveyed: **5-21-91**  
 Signature: *Neale Edwards*  
 Professional Seal: **NEW MEXICO REGISTERED LAND SURVEYOR 6857**  
 Certificate: **Neale Edwards**

0 300 600 900 1200 1500 1800 2100 2400 2700 3000 3300 3600 0

FALCON SEABOARD

Name:	29-4 CARSON 10#1		
Footage:	1495 FNL	690 FEL	
Sec:	10	T. 29	N.R. 4 W NMPM
Co.:	RIO ABELBA		St. N.M.
Elevation:	6936'	Date:	5/21/91



SAN JUAN ENERGY RESOURCES, INC.  
P. O. BOX 48 FARMINGTON, NEW MEXICO 87499  
TELEPHONE: (505) 327-7259  
FAX: (505) 327-3729

FAX TRANSMITTAL  
COVER SHEET

DATE: June 14, 1991

TO: Ms. Anna Griego  
NMOCD

FROM: Dave Simmons

SAN JUAN ENERGY RESOURCES, INC.

This document consists of 8 pages including the cover letter. If you do not receive all pages, please call (505) 327-7259.

ANNA,

These are the NSL we discussed June 13, 1991 over the phone.

Dave Simmons



STATE OF NEW MEXICO

ENERGY, MINERALS AND NATURAL RESOURCES DEPARTMENT

OIL CONSERVATION DIVISION



July 8, 1991

BRUCE KING  
GOVERNOR

POST OFFICE BOX 2088  
STATE LAND OFFICE BUILDING  
SANTA FE, NEW MEXICO 87504  
(505) 827-5800

Falcon Seaboard Gas Company  
c/o San Juan Energy Resources, Inc.  
P.O. Box 48  
Farmington, New Mexico 87499-0048

Attention: R.D. Simmons

*Amended Administrative Order NSL-2837*

Dear Mr. Simmons:

Reference is made to your application dated June 14, 1991 to amend Division Administrative Order NSL-2837, dated July 30, 1990, which authorized Falcon's 29-4 Carson "19" Well No. 1 to be drilled at an unorthodox coal gas well location 2120 feet from the North line and 950 feet from the East line (Unit H) of Section 19, Township 29 North, Range 4 West, NMPM, Basin Fruitland Coal Gas Pool, Rio Arriba County, New Mexico.

It is our understanding as a result of a resurvey of the surface location, it was found that the actual location is 1910 feet from the North line and 655 feet from the East line (Unit H) of said Section 19.

Division Administrative Order NSL-2837 is hereby amended to reflect said location change. Further, all other provisions of said Order NSL-2837 shall remain in full force and effect until further notice.

Sincerely,

A handwritten signature in black ink, appearing to read "William J. Lemay".

WILLIAM J. LEMAY  
Director

WJL/MES/joc

cc: Oil Conservation Division - Aztec  
US Bureau of Land Management - Farmington  
US Forest Service - Blanco