

OIL CONSERVATION COMMISSION

P. O. BOX 871  
SANTA FE, NEW MEXICO

November 8, 1965

Gulf Oil Corporation  
P. O. Drawer 1938  
Roswell, New Mexico

Attention: Mr. M. I. Taylor

Administrative Order NSP-724

Gentlemen:

Reference is made to your application for approval of an 80-acre non-standard gas proration unit in the Blinebry Gas Pool consisting of the following acreage:

LEA COUNTY, NEW MEXICO  
TOWNSHIP 21 SOUTH, RANGE 37 EAST, NMPM  
Section 34: S/2 SE/4

It is understood that this unit is to be dedicated to your Mark Owen Well No. 6 located in the SW/4 SE/4 of said Section 34.

By authority granted me under the provisions of Order No. R-1670, as amended, you are hereby authorized to operate the above-described acreage as a non-standard gas proration unit.

This order shall supersede Administrative Order NSP-699 and shall be effective the date your Mark Owen Well No. 3, located in the NE/4 SE/4 of said Section 34, is connected to a gas transportation facility.

Very truly yours,

A. L. PORTER, Jr.  
Secretary-Director

ALP/JMD/esr

cc: Oil Conservation Commission - Hobbs  
Oil & Gas Engineering Committee - Hobbs  
Proration Department, OCC - Santa Fe

OIL CONSERVATION COMMISSION

P. O. BOX 2088

SANTA FE, NEW MEXICO 87501

July 12, 1971

Gulf Oil Company, U.S.  
P. O. Box 670  
Hobbs, New Mexico 88240

Attention: Mr. C. D. Borland

Administrative Order NSP-841

Gentlemen:

Reference is made to your application for approval of a 160-acre gas proration unit in the Blinebry Gas Pool, to be simultaneously dedicated to two wells, consisting of the following acreage:

LEA COUNTY, NEW MEXICO  
TOWNSHIP 21 SOUTH, RANGE 37 EAST, NMPM  
Section 34: SE/4

It is understood that this unit is to be dedicated to your Mark Owen No. 6, located in the SW/4 SE/4 of said Section 34 and your Mark Owen No. 3, located in the NE/4 SE/4 of said Section 34.

By authority granted me under the provisions of Order No. R-1670, as amended, you are hereby authorized to operate the above-described acreage as a non-standard gas proration unit.

That the cumulative overproduction/underproduction status of said consolidated unit shall be the combined cumulative overproduction/underproduction statuses as of July 1, 1971, of the two units being consolidated.

That the cancellation status of said consolidated unit shall be the combined cancellation statuses as of July 1, 1971, of the two individual units being consolidated.

C  
O  
P  
Y

**OIL CONSERVATION COMMISSION**

P. O. BOX 2088

SANTA FE, NEW MEXICO 87501

**Gulf Oil Company, U.S.  
P. O. Box 670  
Hobbs, New Mexico**

**-2-**

**July 12, 1971**

**Administrative Orders NSP-724 and NSP-725 are hereby  
superseded.**

**Yours very truly,**

**A. L. PORTER, Jr.  
Secretary-Director**

**ALP/GME/dr**

**cc: Oil Conservation Commission - Hobbs  
Oil & Gas Engineering - Hobbs  
Proration Department - Santa Fe**

C  
O  
P  
Y

*Called 12-16-88  
al will expedite*



GARREY CARRUTHERS  
GOVERNOR

STATE OF NEW MEXICO  
ENERGY, MINERALS AND NATURAL RESOURCES DEPARTMENT  
OIL CONSERVATION DIVISION  
HOBBS DISTRICT OFFICE

November 21, 1988

POST OFFICE BOX 1980  
HOBBS, NEW MEXICO 88241-1980  
(505) 393-6161

Chevron USA Inc.  
Box 670  
Hobbs, NM 88240

Attn: Al Bohling

Re: Recompletion  
Mark Owen #4-J  
Section 34, T21S, R37E

Gentlemen:

The above-referenced well was recompleted from the Tubb Oil and Gas Pool to the Blinebry Oil and Gas Pool effective November 1, 1988.

Due to the recompletion of the Mark Owen #4 in Unit J of Sec. 34, to the Blinebry Pool it will be necessary for you to request that the 160 acre NSP-841 dedicated to your Mark Owen #3-I be reduced to 120 acres.

A Blinebry oil allowable has been assigned to Mark Owen #4 and the acreage dedicated to your Mark Owen #3 Blinebry Gas well has been reduced to 120 acres and you will have 60 days in which to get your 120 acre NSP approved.

Please furnish this office with a copy of your NSP application in order that we will know that you are working toward obtaining approval of the reduced NSP.

Very truly yours,

OIL CONSERVATION DIVISION

Jerry Sexton  
Supervisor, District I

ed

P.S. Please submit a revised acreage dedication plat for  
Mark Owen #3



STATE OF NEW MEXICO  
ENERGY, MINERALS AND NATURAL RESOURCES DEPARTMENT  
OIL CONSERVATION DIVISION  
HOBBS DISTRICT OFFICE

September 23, 1988

GARREY CARRUTHERS  
GOVERNOR

POST OFFICE BOX 1980  
HOBBS, NEW MEXICO 88241-1980  
(505) 393-6161

Chevron USA Inc.  
Box 670  
Hobbs, NM 88240

Attn: M. E. Akin

Re: Recompletion from Tubb to Blinebry  
Mark Owen #4-J  
Section 34, T21S, R37E

Gentlemen:

Your intention to plugback and recomplete the above-referenced well has been approved. However, should the well be successfully completed in the Blinebry zone it will be necessary that the acreage dedicated to your Mark Owen #3 (gas well) be reduced from 160 to 120 acres. This can be done administratively after the recompletion.

Very truly yours,

OIL CONSERVATION DIVISION

Jerry Sexton  
Supervisor, District I

ed

**Mobil Exploration & Producing U.S. Inc.**

'90 JUL 30 AM 9 11

July 24, 1990

P.O. BOX 633  
MIDLAND, TEXAS 79702

CERTIFIED MAIL-RETURN  
RECEIPT REQUESTED

MIDLAND DIVISION

New Mexico Oil Conservation Division  
P. O. Box 2088  
Santa Fe, New Mexico 87504

UNORTHODOX GAS WELL LOCATION AND  
SIMULATION DEDICATION  
CHEVRON USA INC.  
MARK OWEN WELLS 3 & 4  
SECTION 34-21-S-37-E  
LEA COUNTY, NEW MEXICO  
NM-601, 694, 797

Gentlemen:


Reference is made to Mobil's letter dated July 9, 1990 stating that we object to the unorthodox well location of the Mark Owen No. 4 on the captioned acreage.

After discussing this situation with Chevron USA Inc., Mobil respectfully withdraws its objection to this unorthodox location.

Should you need anything further in this regard, please feel free to contact me at 915/688-2082 or the letterhead address.

Very truly yours,

MOBIL EXPLORATION & PRODUCING U.S. INC.  
AS AGENT FOR  
MOBIL PRODUCING TEXAS & NEW MEXICO INC.



Mark A. Haralson  
Senior Landman  
Snyder Area

MAH/kc  
Attachment  
cc w/att:

D. G. Elwood/1145 UBB  
D. E. Burnham/1116 UBB  
M. K. Moshe/1114 UBB  
Chevron USA Inc., P.O.Box 670, Hobbs, NM 88240, Attn: Ray Clark  
Chevron USA Inc., P.O.Box 1150, Midland, TX 79702, Attn: M.F.Cohlma  
NMOCD, P. O. Box 1980, Hobbs, NM 88240

M020566C.MAH

# Mobil Exploration & Producing U.S. Inc.

P.O. BOX 633  
MIDLAND, TEXAS 79702

MIDLAND DIVISION

July 9, 1990

CERTIFIED MAIL-RETURN  
RECEIPT REQUESTED

New Mexico Oil Conservation Division  
P. O. Box 2088  
Santa Fe, New Mexico 87504

UNORTHODOX GAS WELL LOCATION AND  
SIMULATION DEDICATION  
CHEVRON USA INC.  
MARK OWEN WELLS 3 & 4  
SECTION 34-21-S-37-E  
LEA COUNTY, NEW MEXICO  
NM-601, 694, 797

Gentlemen:

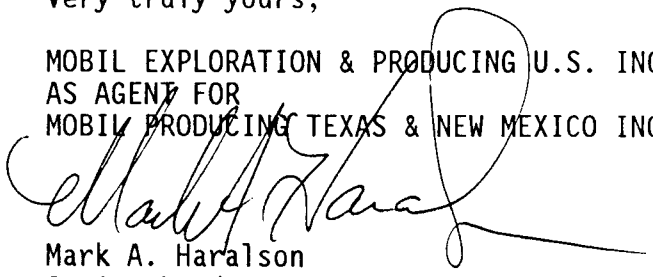
By letter dated June 21, 1990, Chevron USA Inc. requested waivers from offset operators for their unorthodox gas well location in Section 34 of Township 21 South, Range 37 East, NMPM, Lea County, New Mexico.

Please be advised that Mobil Producing Texas & New Mexico Inc. objects to the unorthodox well location of the Mark Owen #4 located in unit letter J of Section 34. It is our position that this well would drain reserves from our Marshall Com Lease located in the NW/4 of the same section.

Please advise when and if a hearing will be set to review this matter so that we may make plans to attend.

Very truly yours,

MOBIL EXPLORATION & PRODUCING U.S. INC.  
AS AGENT FOR  
MOBIL PRODUCING TEXAS & NEW MEXICO INC.

  
Mark A. Haralson  
Senior Landman  
Snyder Area

MAH/kc

cc: D. G. Ellwood/1145 UBB

Chevron USA Inc., P. O. Box 670, Hobbs, NM 88240, Attn: A.W. Bohling  
NMOCD, P. O. Box 1980, Hobbs, NM 88240

M019066B.MAH

State of New Mexico  
**ENERGY, MINERALS and NATURAL RESOURCES DEPARTMENT**  
Santa Fe, New Mexico 87505



**OIL CONSERVATION DIVISION**



January 9, 1995

Chevron U.S.A. Production Company  
P. O. Box 1150  
Midland, Texas 79702

Attention: Lloyd V. Trautman

***Administrative Order NSL-2997-A(SD)***

Dear Mr. Trautman:

Reference is made to your application dated September 20, 1994 for an unorthodox Blinebry gas well location in an existing 160-acre standard gas spacing and proration unit (GPU) for said Blinebry Oil and Gas Pool comprising the SE/4 of Section 34, Township 21 South, Range 37 East, NMPM, Lea County, New Mexico. Blinebry gas production from said GPU is currently simultaneously dedicated to the Mark Owen Well No. 3 (API No. 30-025-07022), located at a standard gas well location 1980 feet from the South line and 960 feet from the East line (Unit I) of said Section 34, and to the Mark Owen Well No. 4 (API No. 30-025-07003), located at a previously approved unorthodox gas well location (Division Administrative Order NSL-2838(SD), dated July 31, 1990) 2068 feet from the South and East lines (Unit J) of said Section 34.

The subject well in this application, the Mark Owen Well No. 6 (API No. 30-025-07005), was drilled in 1947 and completed in the Drinkard formation at a standard oil well location 554 feet from the South line and 2086 feet from the East line (Unit O) of said Section 34. Our records indicate that in 1954 this well was dually completed, under the authority of Division Administrative Order DC-89, dated March 19, 1954, in a manner as to permit the production of gas from the Blinebry Oil and Gas Pool through the casing-tubing annulus and oil from the Drinkard formation through tubing. In 1973 the Drinkard and Blinebry zones were abandoned and the well was recompleted in the Paddock Pool, in 1975 the Paddock interval was abandoned and the well was again recompleted to the Drinkard formation, and in 1990 the Drinkard zone was plugged off and the Tubb interval was completed where it is currently producing gas from the Tubb Oil and Gas Pool. It is our understanding at this time that Chevron is proposing a plug-back and recompletion of this well into the Blinebry Oil and Gas Pool upon issuance of this order.

**VILLAGRA BUILDING - 408 Galisteo**

Forestry and Resources Conservation Division  
P.O. Box 1948 87504-1948  
827-5830

Park and Recreation Division  
P.O. Box 1147 87504-1147  
827-7465

**2040 South Pacheco**

Office of the Secretary  
827-5950

Administrative Services  
827-5925

Energy Conservation & Management  
827-5900

Mining and Minerals  
827-5970

Oil Conservation  
827-7131



*Administrative Order NSL-2997-A(SD)*  
*Chevron U.S.A. Production Company*  
*January 9, 1995*  
*Page No. 2*

---

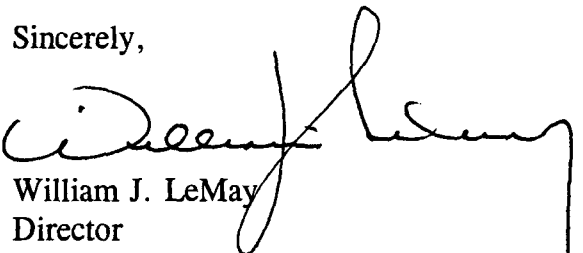
Although no specific authorization for the unorthodox gas well location in the Blinebry Oil and Gas Pool was given the operator, this well and the Blinebry formation were the subject of several other Administrative Orders issued by the Division: NSP-699 issued on February 5, 1965; NSP-724 issued on November 8, 1965; and, NSP-841 dated July 12, 1971. By Division Administrative Order NSL-2997, dated March 13, 1991, the location of this (gas) well in the Tubb Oil and Gas Pool was approved.

By authority granted me under the provisions of Rule 2(c) of the Special Rules and Regulations for the Blinebry Oil and Gas Pool, as promulgated by Division Order No. R-8170, as amended, the location of the Mark Owen Well No. 6 is hereby approved as an unorthodox Blinebry gas well location.

Also, you are hereby authorized to simultaneously dedicate Blinebry gas production from the Mark Owen Well No. 6 with the Mark Owen Well Nos. 3 and 4. Furthermore, you are hereby permitted to produce the allowable assigned the subject GPU from all three wells in any proportion.

At this time both Division Administrative Orders NSP-841 and NSL-2997 shall be placed in abeyance until further notice. Further, all provisions of said Administrative Order NSL-2838(SD) shall remain in full force and affect until further notice.

Sincerely,



William J. LeMay  
Director

WJL/MES/kv

cc: Oil Conservation Division - Hobbs  
File: NSP-699  
NSP-724  
NSP-841  
NSL-2997  
NSL-2838(SD)



NEW MEXICO ENERGY, MINERALS  
& NATURAL RESOURCES DEPARTMENT

OIL CONSERVATION DIVISION  
2040 South Pacheco Street  
Santa Fe, New Mexico 87505  
(505) 827-7131

September 17, 1997

Chevron U.S.A. Inc.  
P. O. Box 1150  
Midland, Texas 79702  
Attention: Craig A. Wright

*Administrative Order SD-97-6*



Dear Mr. Wright:

Reference is made to your application dated August 18, 1997. Chevron U.S.A. Inc. ("Chevron") is hereby authorized to simultaneously dedicate Blinebry Gas Pool production to a standard 160-acre gas spacing and proration unit comprising the SE/4 of Section 34, Township 21 South, Range 37 East, NMPM, Lea County, New Mexico, from the following four wells:

- the Mark Owen Well No. 3 (API No. 30-025-07022), located at a standard gas well location 1980 feet from the South line and 960 feet from the East line (Unit I) of said Section 34;
- the Mark Owen Well No. 4 (API No. 30-025-07003), located at a previously approved unorthodox gas well location [Division Administrative Order NSL-2838(SD), dated July 31, 1990] 2068 feet from the South and East lines (Unit J) of said Section 34;
- the Mark Owen Well No. 5 (API No. 30-025-07004), located at a standard gas well location 660 feet from the South and East lines (Unit P) of said Section 34; and,
- the Mark Owen Well No. 6 (API No. 30-025-07005), located at a previously approved unorthodox gas well location [Division Administrative Order NSL-2997-A(SD), dated January 9, 1995] 554 feet from the South line and 2086 feet from the East line (Unit O) of said Section 34.

Chevron is hereby permitted to produce the allowable assigned said standard 160-acre gas spacing and proration unit from all four wells in any proportion. Further, all provisions of said Administrative Orders NSL-2838(SD) and NSL-2997-A(SD) shall remain in full force and affect until further notice.

Sincerely,

by    
William J. LeMay  
Director

WJL/MES/kv

cc: Oil Conservation Division - Hobbs  
File: NSL-2997-A(SD)  
NSL-2838(SD) /

OIL CONSERVATION DIVISION CHEVRON U.S.A. INC.  
RECEIVED Mark Owen Lease

'90 JUL 23 AM 9 18

Application For An Unorthodox  
Gas Well Location  
and  
Simultaneous Dedication of Acreage  
Blinebry (Pro Gas) (Consolidated)  
2068' FSL and 2068' FEL  
Section 34, T21S, R37E  
Lea County, New Mexico

WAIVER TO OBJECTION

We, the undersigned, as an offset operator, waive any objection to Chevron U.S.A. Inc.'s application for NMOCD approval of an Unorthodox Gas Well Location in the Blinebry (Pro Gas) (Consolidated) Pool. This well is located 2068' FSL and 2068' FEL, Section 34, T-21-S, R-37-E, NMPM, Lea County, New Mexico. We understand that this 160-acre proration unit will be simultaneously dedicated to the Mark Owen Wells No. 3 and 4 located in unit letters I and J, respectively, of Section 34.

Company: Marathon Oil Company  
Representative: W. O. Snyder  
Signature: *W. O. Snyder*  
Title: *Prod. Mgr. - Midland - Perm.*  
Date: *7-18-90*

OIL CONSERVATION DIVISION  
RECEIVED

CHEVRON U.S.A. INC.

Mark Owen Lease

'90 JUL 30 AM 9 19

Application For An Unorthodox  
Gas Well Location  
and  
Simultaneous Dedication of Acreage  
Blinebry (Pro Gas) (Consolidated)  
2068' FSL and 2068' FEL  
Section 34, T21S, R37E  
Lea County, New Mexico

WAIVER TO OBJECTION

We, the undersigned, as an offset operator, waive any objection to Chevron U.S.A. Inc.'s application for NMOCD approval of an Unorthodox Gas Well Location in the Blinebry (Pro Gas) (Consolidated) Pool. This well is located 2068' FSL and 2068' FEL, Section 34, T-21-S, R-37-E, NMPM, Lea County, New Mexico. We understand that this 160-acre proration unit will be simultaneously dedicated to the Mark Owen Wells No. 3 and 4 located in unit letters I and J, respectively, of Section 34.

Company: Conoco Inc.  
Representative: Brent D. Meyer  
Signature: Brent D. Meyer  
Title: Division Operations Manager  
Date: 15 July 1990

CHEVRON U.S.A. INC.  
Mark Owen Lease

OIL CONSERVATION DIVISION  
RECEIVED

'90 JUL 11 AM 8 53

Application For An Unorthodox  
Gas Well Location  
and  
Simultaneous Dedication of Acreage  
Blinebry (Pro Gas) (Consolidated)  
2068' FSL and 2068' FEL  
Section 34, T21S, R37E  
Lea County, New Mexico

WAIVER TO OBJECTION

We, the undersigned, as an offset operator, waive any objection to Chevron U.S.A. Inc.'s application for NMOCD approval of an Unorthodox Gas Well Location in the Blinebry (Pro Gas) (Consolidated) Pool. This well is located 2068' FSL and 2068' FEL, Section 34, T-21-S, R-37-E, NMPM, Lea County, New Mexico. We understand that this 160-acre proration unit will be simultaneously dedicated to the Mark Owen Wells No. 3 and 4 located in unit letters I and J, respectively, of Section 34.

Company: John H. Hendrix Corporation  
Representative: Ronnie H. Westbrook  
Signature: *Ronnie H. Westbrook*  
Title: Vice-President  
Date: July 6, 1990



**Chevron U.S.A. Inc.**  
P.O. Box 670, Hobbs, NM 88240

June 21, 1990

R. C. Anderson  
Division Manager  
Production Department  
Hobbs Division

**WAIVER REQUEST  
UNORTHODOX GAS WELL LOCATION  
AND SIMULTANEOUS DEDICATION  
BLINEBRY (PRO GAS) (CONSOLIDATED)  
2068' FSL AND 2068' FEL  
SECTION 34, T-21-S, R-37-E, NMPM  
LEA COUNTY, NEW MEXICO**

Amoco Production Company  
P.O. Box 3092  
Houston, Texas 77253

Gentlemen:

Attached is a copy of Chevron's administrative application for NMOCD approval of an Unorthodox Gas Well Location and Simultaneous Dedication in the Blinebry (Pro Gas) (Consolidated) Pool. Recent recompletion work within the Blinebry formation results in this wells' classification being changed from Blinebry Oil to Blinebry Gas. Concurrently, this wells' location of 2068' FSL and 2068' FEL Section 34, T-21-S, R-37-E, becomes unorthodox in that it is less than 660' from the outer boundary of the proration unit. We are also making application to simultaneously dedicate this 160-acre proration unit to our Mark Owen Wells No. 3 and 4 located in unit letters I and J, respectively, of Section 34.

As an offset operator, If you do not have any objections to the attached application, please sign the enclosed waivers and mail the original and two copies to the NMOCD in Santa Fe and one copy to the NMOCD in Hobbs. We would also request that you send a copy to Chevron U.S.A. Inc. in Hobbs. We have enclosed self addressed, stamped envelopes for your convenience.

If you have any questions, please contact Mr. A. W. Bohling at (505) 393-4121. Your prompt consideration in the above matter is appreciated.

Yours very truly,

*Alan W. Bohling*  
for R. C. ANDERSON

awb  
Attachments  
Enclosures



**Chevron U.S.A. Inc.**  
P.O. Box 670, Hobbs, NM 88240

June 21, 1990

R. C. Anderson  
Division Manager  
Production Department  
Hobbs Division

**WAIVER REQUEST  
UNORTHODOX GAS WELL LOCATION  
AND SIMULTANEOUS DEDICATION  
BLINEBRY (PRO GAS) (CONSOLIDATED)  
2068' FSL AND 2068' FEL  
SECTION 34, T-21-S, R-37-E, NMPM  
LEA COUNTY, NEW MEXICO**

Conoco Inc.  
P.O. Box 460  
Hobbs, New Mexico 88240

Gentlemen:

Attached is a copy of Chevron's administrative application for NMOCD approval of an Unorthodox Gas Well Location and Simultaneous Dedication in the Blinebry (Pro Gas) (Consolidated) Pool. Recent recompletion work within the Blinebry formation results in this wells' classification being changed from Blinebry Oil to Blinebry Gas. Concurrently, this wells' location of 2068' FSL and 2068' FEL Section 34, T-21-S, R-37-E, becomes unorthodox in that it is less than 660' from the outer boundary of the proration unit. We are also making application to simultaneously dedicate this 160-acre proration unit to our Mark Owen Wells No. 3 and 4 located in unit letters I and J, respectively, of Section 34.

As an offset operator, If you do not have any objections to the attached application, please sign the enclosed waivers and mail the original and two copies to the NMOCD in Santa Fe and one copy to the NMOCD in Hobbs. We would also request that you send a copy to Chevron U.S.A. Inc. in Hobbs. We have enclosed self addressed, stamped envelopes for your convenience.

If you have any questions, please contact Mr. A. W. Bohling at (505) 393-4121. Your prompt consideration in the above matter is appreciated.

Yours very truly,

*Alan W. Bohling*

*for*  
R. C. ANDERSON

awb  
Attachments  
Enclosures



Chevron U.S.A. Inc.  
P.O. Box 670, Hobbs, NM 88240

June 21, 1990

R. C. Anderson  
Division Manager  
Production Department  
Hobbs Division

WAIVER REQUEST  
UNORTHODOX GAS WELL LOCATION  
AND SIMULTANEOUS DEDICATION  
BLINEBRY (PRO GAS) (CONSOLIDATED)  
2068' FSL AND 2068' FEL  
SECTION 34, T-21-S, R-37-E, NMPM  
LEA COUNTY, NEW MEXICO

Exxon Company, U.S.A.  
P.O. Box 1600  
Midland, Texas 79702-1600

Gentlemen:

Attached is a copy of Chevron's administrative application for NMOCD approval of an Unorthodox Gas Well Location and Simultaneous Dedication in the Blinebry (Pro Gas) (Consolidated) Pool. Recent recompletion work within the Blinebry formation results in this wells' classification being changed from Blinebry Oil to Blinebry Gas. Concurrently, this wells' location of 2068' FSL and 2068' FEL Section 34, T-21-S, R-37-E, becomes unorthodox in that it is less than 660' from the outer boundary of the proration unit. We are also making application to simultaneously dedicate this 160-acre proration unit to our Mark Owen Wells No. 3 and 4 located in unit letters I and J, respectively, of Section 34.

As an offset operator, If you do not have any objections to the attached application, please sign the enclosed waivers and mail the original and two copies to the NMOCD in Santa Fe and one copy to the NMOCD in Hobbs. We would also request that you send a copy to Chevron U.S.A. Inc. in Hobbs. We have enclosed self addressed, stamped envelopes for your convenience.

If you have any questions, please contact Mr. A. W. Bohling at (505) 393-4121. Your prompt consideration in the above matter is appreciated.

Yours very truly,

*for Alan W. Bohling*  
R. C ANDERSON

awb  
Attachments  
Enclosures





Chevron U.S.A. Inc.  
P.O. Box 670, Hobbs, NM 88240

June 21, 1990

R. C. Anderson  
Division Manager  
Production Department  
Hobbs Division

WAIVER REQUEST  
UNORTHODOX GAS WELL LOCATION  
AND SIMULTANEOUS DEDICATION  
BLINEBRY (PRO GAS) (CONSOLIDATED)  
2068' FSL AND 2068' FEL  
SECTION 34, T-21-S, R-37-E, NMPM  
LEA COUNTY, NEW MEXICO

J. H. Hendrix Corp.  
223 W. Wall, Ste. 525  
Midland, Texas 79701

Gentlemen:

Attached is a copy of Chevron's administrative application for NMOCD approval of an Unorthodox Gas Well Location and Simultaneous Dedication in the Blinebry (Pro Gas) (Consolidated) Pool. Recent recompletion work within the Blinebry formation results in this wells' classification being changed from Blinebry Oil to Blinebry Gas. Concurrently, this wells' location of 2068' FSL and 2068' FEL Section 34, T-21-S, R-37-E, becomes unorthodox in that it is less than 660' from the outer boundary of the proration unit. We are also making application to simultaneously dedicate this 160-acre proration unit to our Mark Owen Wells No. 3 and 4 located in unit letters I and J, respectively, of Section 34.

As an offset operator, If you do not have any objections to the attached application, please sign the enclosed waivers and mail the original and two copies to the NMOCD in Santa Fe and one copy to the NMOCD in Hobbs. We would also request that you send a copy to Chevron U.S.A. Inc. in Hobbs. We have enclosed self addressed, stamped envelopes for your convenience.

If you have any questions, please contact Mr. A. W. Bohling at (505) 393-4121. Your prompt consideration in the above matter is appreciated.

Yours very truly,

*Alan W. Bohling*

*for* R. C. ANDERSON

awb  
Attachments  
Enclosures



**Chevron U.S.A. Inc.**  
P.O. Box 670, Hobbs, NM 88240

June 21, 1990

R. C. Anderson  
Division Manager  
Production Department  
Hobbs Division

**WAIVER REQUEST  
UNORTHODOX GAS WELL LOCATION  
AND SIMULTANEOUS DEDICATION  
BLINEBRY (PRO GAS) (CONSOLIDATED)  
2068' FSL AND 2068' FEL  
SECTION 34, T-21-S, R-37-E, NMPM  
LEA COUNTY, NEW MEXICO**

Marathon Oil Company  
P.O. Box 552  
Midland, Texas 79702

Gentlemen:

Attached is a copy of Chevron's administrative application for NMOCD approval of an Unorthodox Gas Well Location and Simultaneous Dedication in the Blinebry (Pro Gas) (Consolidated) Pool. Recent recompletion work within the Blinebry formation results in this wells' classification being changed from Blinebry Oil to Blinebry Gas. Concurrently, this wells' location of 2068' FSL and 2068' FEL Section 34, T-21-S, R-37-E, becomes unorthodox in that it is less than 660' from the outer boundary of the proration unit. We are also making application to simultaneously dedicate this 160-acre proration unit to our Mark Owen Wells No. 3 and 4 located in unit letters I and J, respectively, of Section 34.

As an offset operator, If you do not have any objections to the attached application, please sign the enclosed waivers and mail the original and two copies to the NMOCD in Santa Fe and one copy to the NMOCD in Hobbs. We would also request that you send a copy to Chevron U.S.A. Inc. in Hobbs. We have enclosed self addressed, stamped envelopes for your convenience.

If you have any questions, please contact Mr. A. W. Bohling at (505) 393-4121. Your prompt consideration in the above matter is appreciated.

Yours very truly,

*Alan W. Bohling*  
R. C ANDERSON

awb  
Attachments  
Enclosures



**Chevron U.S.A. Inc.**  
P.O. Box 670, Hobbs, NM 88240

June 21, 1990

R. C. Anderson  
Division Manager  
Production Department  
Hobbs Division

**WAIVER REQUEST  
UNORTHODOX GAS WELL LOCATION  
AND SIMULTANEOUS DEDICATION  
BLINEBRY (PRO GAS) (CONSOLIDATED)  
2068' FSL AND 2068' FEL  
SECTION 34, T-21-S, R-37-E, NMPM  
LEA COUNTY, NEW MEXICO**

Mobil Producing Texas and New Mexico  
P.O. Box 633  
Midland, Texas 79702

Gentlemen:

Attached is a copy of Chevron's administrative application for NMOCD approval of an Unorthodox Gas Well Location and Simultaneous Dedication in the Blinebry (Pro Gas) (Consolidated) Pool. Recent recompletion work within the Blinebry formation results in this wells' classification being changed from Blinebry Oil to Blinebry Gas. Concurrently, this wells' location of 2068' FSL and 2068' FEL Section 34, T-21-S, R-37-E, becomes unorthodox in that it is less than 660' from the outer boundary of the proration unit. We are also making application to simultaneously dedicate this 160-acre proration unit to our Mark Owen Wells No. 3 and 4 located in unit letters I and J, respectively, of Section 34.

As an offset operator, If you do not have any objections to the attached application, please sign the enclosed waivers and mail the original and two copies to the NMOCD in Santa Fe and one copy to the NMOCD in Hobbs. We would also request that you send a copy to Chevron U.S.A. Inc. in Hobbs. We have enclosed self addressed, stamped envelopes for your convenience.

If you have any questions, please contact Mr. A. W. Bohling at (505) 393-4121. Your prompt consideration in the above matter is appreciated.

Yours very truly,

*for Alan W. Bohling*  
R. C ANDERSON

awb  
Attachments  
Enclosures

CHEVRON U.S.A. INC.  
Mark Owen Lease

Application For An Unorthodox  
Gas Well Location  
and  
Simultaneous Dedication of Acreage  
Blinebry (Pro Gas) (Consolidated)  
2068' FSL and 2068' FEL  
Section 34, T21S, R37E  
Lea County, New Mexico

WAIVER TO OBJECTION

We, the undersigned, as an offset operator, waive any objection to Chevron U.S.A. Inc.'s application for NMOCD approval of an Unorthodox Gas Well Location in the Blinebry (Pro Gas) (Consolidated) Pool. This well is located 2068' FSL and 2068' FEL, Section 34, T-21-S, R-37-E, NMPM, Lea County, New Mexico. We understand that this 160-acre proration unit will be simultaneously dedicated to the Mark Owen Wells No. 3 and 4 located in unit letters I and J, respectively, of Section 34.

Company: \_\_\_\_\_  
Representative: \_\_\_\_\_  
Signature: \_\_\_\_\_  
Title: \_\_\_\_\_  
Date: \_\_\_\_\_



GARREY CARRUTHERS  
GOVERNOR

OIL CONSERVATION DIVISION  
STATE OF NEW MEXICO  
ENERGY AND MINERALS DEPARTMENT  
OIL CONSERVATION DIVISION  
HOBBS DISTRICT OFFICE

7-9-90

POST OFFICE BOX 1980  
HOBBS, NEW MEXICO 88241-1980  
(505) 393-6161

OIL CONSERVATION DIVISION  
P. O. BOX 2088  
SANTA FE, NEW MEXICO 87501

RE: Proposed:

MC \_\_\_\_\_  
DHC \_\_\_\_\_  
NSL X 480  
NSP \_\_\_\_\_  
SWD \_\_\_\_\_  
WFX \_\_\_\_\_  
PMX \_\_\_\_\_

Gentlemen:

I have examined the application for the:

Chevron USA Inc. Mark Owen # 4-7 34-21-37  
Operator Lease & Well No. Unit S-T-R

and my recommendations are as follows:

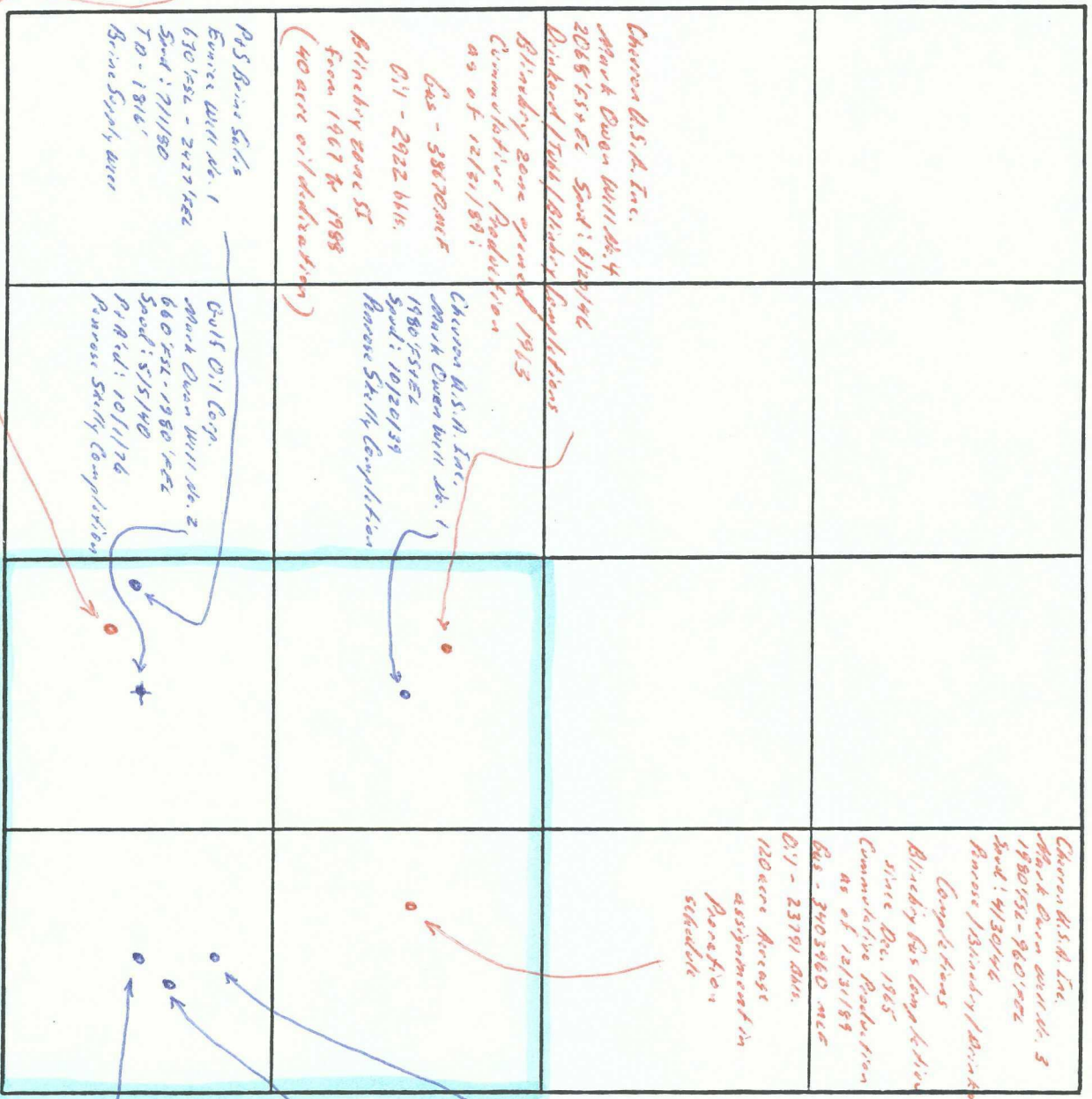
04  
\_\_\_\_\_  
\_\_\_\_\_  
\_\_\_\_\_

Yours very truly,

Jerry Sexton  
Supervisor, District 1

/ed

Chevron W.S.A. Inc.  
 Mark Queen well ab. 6  
 534' test - 2086' test  
 Spud: 9/24/47  
 Blinkey Gas / Total O.I. & Gas  
 Padlock / Driv. hand  
 Completions  
 Blinkey Gas Production from  
 1954 to 9/3/73  
 Gas - 2640596 mcf  
 Cond - 41819 bbls.



Chevron W.S.A. Inc.  
 Mark Queen well ab. 8  
 900' test - 800' test  
 Spud: 9/27/78  
 Waste Granite Wash  
 Completion  
 Exxon Corp.  
 Padlock 50 - Angle Drive  
 Well ab. 2  
 764' test - 534' test  
 Spud: 11/25/47  
 Padlock Completion  
 Chevron W.S.A. Inc.  
 Mark Queen well ab. 5  
 660' test - 534' test  
 Spud: 12/12/46  
 Total Driv. hand Completions

BLINBERRY (PRO GAS) (CONSOLIDATED)  
DESCRIPTION STAT AF MAY SALES QTR MAY JULY ACRES

AMOCO PRODUCTION CO  
STATE CTR 13  
5E3621537E M .75 3446 \*\*\*\*\* 3446 120

CHEVRON U.S.A. INC.  
3K222537E M 1.00 \*\*\*\*\* 160

J. N. CARRON INC.  
3K222537E M 1.00 16526 114479 58130- 18961 160

PAVES  
6A1022537E N .25 3084 29619 20801- 4740 40

MARK  
3G 322537E(MMU) M .75 6122 6122 120

P. U. SUMMERY  
313421537E M .75 6122 6122 120

PIPELINE TOTAL 4.50 29178 78931- 33269 720

NORTHERN NATURAL, WARREN AND SHELL PIPELINE

CHEVRON U.S.A. INC.  
9P3221537E M .75 1502 1502 120

PIPELINE TOTAL .75 1502 1502 120

TEXACO PRODUCING, INC.

BISON PETROLEUM CORP.  
STEPHENS ESTATE  
2M2221537E(MMU) M .50 \*\*\*\*\* 80

P. U. SUMMERY  
2L2221537E(MMU) M .50 \*\*\*\*\* 80

EUROK CONE  
2L2221537E(MMU) M .50 6940 23314 9480 80

P. U. SUMMERY  
2L2221537E(MMU) M .50 7430 \*\*\*\*\* 80

SHELL WESTERN E & P INC.  
ARGO A  
5F2221537E M .50 \*\*\*\*\* 80

NORTHEAST DRINKARD UNIT  
608F1521537E M 1.00 \*\*\*\*\* 160

613H1521537E M 1.00 \*\*\*\*\* 160

TEXACO, INCORPORATED  
BAKER B  
1K1022537E(MMU) M 1.00 14397 19529 240

P. U. SUMMERY  
1K1022537E(MMU) M 1.00 19520 4740 40

A. H. BLINBERRY FEDERAL NCT I  
101022538E M .25 12910 33740 840

PIPELINE TOTAL 5.25 26950 36224

BUFAALO VALLEY PENN. (PRORATED GAS)  
DESCRIPTION STAT AF MAY SALES QTR MAY JULY ACRES

PHIL PENN. INC.  
FANNER FEDERAL  
10514527E M 1.00 \*\*\*\*\* 320

PIPELINE TOTAL 1.00 \*\*\*\*\* 320

CL PASO NATURAL GAS COMPANY

READ AND STEVENS  
HARRIS FEDERAL  
1012215527E M 1.00 \*\*\*\*\* 320

READ AND STEVENS, INC.  
HARRIS FEDERAL  
1012215527E M 1.00 4067 4067 320

LANGFLE FEDERAL COM  
301415527E M 1.00 19969 19969 320

TOLLES FEDERAL  
2L2415527E M 1.00 10995 10995 320

PIPELINE TOTAL 6.00 40607 40607 1920

PHILLIPS 66 NATURAL GAS CO.

BUFAALO VALLEY CORP.  
BUFAALO VALLEY COM  
2M2221537E M 1.00 1677 1677 320

CLEMENTS BUFAALO VALLEY  
ID 115527E M 1.00 13679 13679 320

DEKALB ENERGY  
BOGLE 3121537E M 1.00 \*\*\*\*\* 320

R AND S FEDERAL COM  
111715527E M 1.00 \*\*\*\*\* 320

R AND S STATE  
101715527E M 1.00 \*\*\*\*\* 320

FORAN OIL CO.  
LULA  
2D 715528E M 1.02 \*\*\*\*\* 327

JACK J. GRAYBORG  
HEMBURG STATE 25 COM  
1N231537E M 1.00 27946 27946 320

MOUNTAIN STATES PETROLEUM CORPORATION  
BROTHER COM  
1D2015528E M 1.00 32 32 320

HONDO STATE COM  
1E3614527E M 1.00 16919 16919 320

STATE COM  
1M3614527E M 1.00 1982 1982 320

READ AND STEVENS, INC.  
BUFAALO VALLEY  
2D 215527E M 1.00 5355 5355 320

BUFAALO VALLEY COM  
1F 215527E M 1.00 15996 15996 320

HURD  
1C1215527E M 1.00 4099 4099 320

LULA 715528E M 1.02 1809 1809 327

MIDWEST ENERGY  
1D1815528E M 1.05 9844 9844 326

TROBAUGH A STATE COM  
1J1215527E M 1.00 5318 5318 320

TROBOUGH COM  
1J 115527E M 1.00 16621 16621 320

PIPELINE TOTAL 19.12 125595 125595 6120

TRANSWESTERN PIPELINE COMPANY