

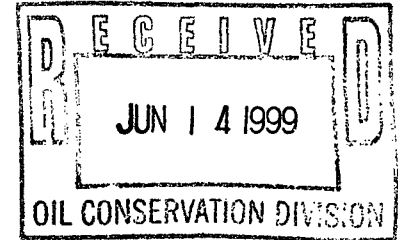
NSL(SD) 7/6/99

# RAPTOR RESOURCES, INC.

P.O. Box 160430

Austin, Texas 78716-0430

(512) 478-4427



Mr. Michael Stogner  
New Mexico Oil Conservation Division  
2040 Pacheco  
Santa Fe, New Mexico 87504

RE: Application for Unorthodox Gas Well Locations and Simultaneous Dedication  
Jalmat, Tansil Yts 7 Rvrs (Pro Gas)  
660' FSL and 660' FWL  
Section 9, T-22S, R-36E  
Lea County, New Mexico

Dear Mr. Stogner,

Raptor Resources, Inc. respectfully requests your approval of this administrative application for the subject Unorthodox Gas Well Location and Simultaneous Dedication.

Raptor Resources, Inc. is planning to re-complete it's **State "A" A/C 2 Well No. 4** in the Jalmat Tansil Yates 7-Rivers (Pro Gas Pool. It is our desire to also simultaneously dedicate the existing 480 acre Proration Unit assigned to our well nos.40, 63, 29, 57, 67, 38, 72, and 1 to all nine wells. As a result, the location of Well No 1 becomes unorthodox in that it is less than 990 feet from the outer boundary of the proration unit. The location of Well No 1 is 660' FSL and 1980' FWL of Section 9, T-22-S, R-36E, Lea County, New Mexico.

The offset operator plat shows that Arco Permian, OXY U.S.A. Inc, Chevron, Inc, Marathon Oil Co. and Wiser Oil Co. are the offset operators that could be affected by this unorthodox location. Please find enclosed evidence that they have been notified of this application.

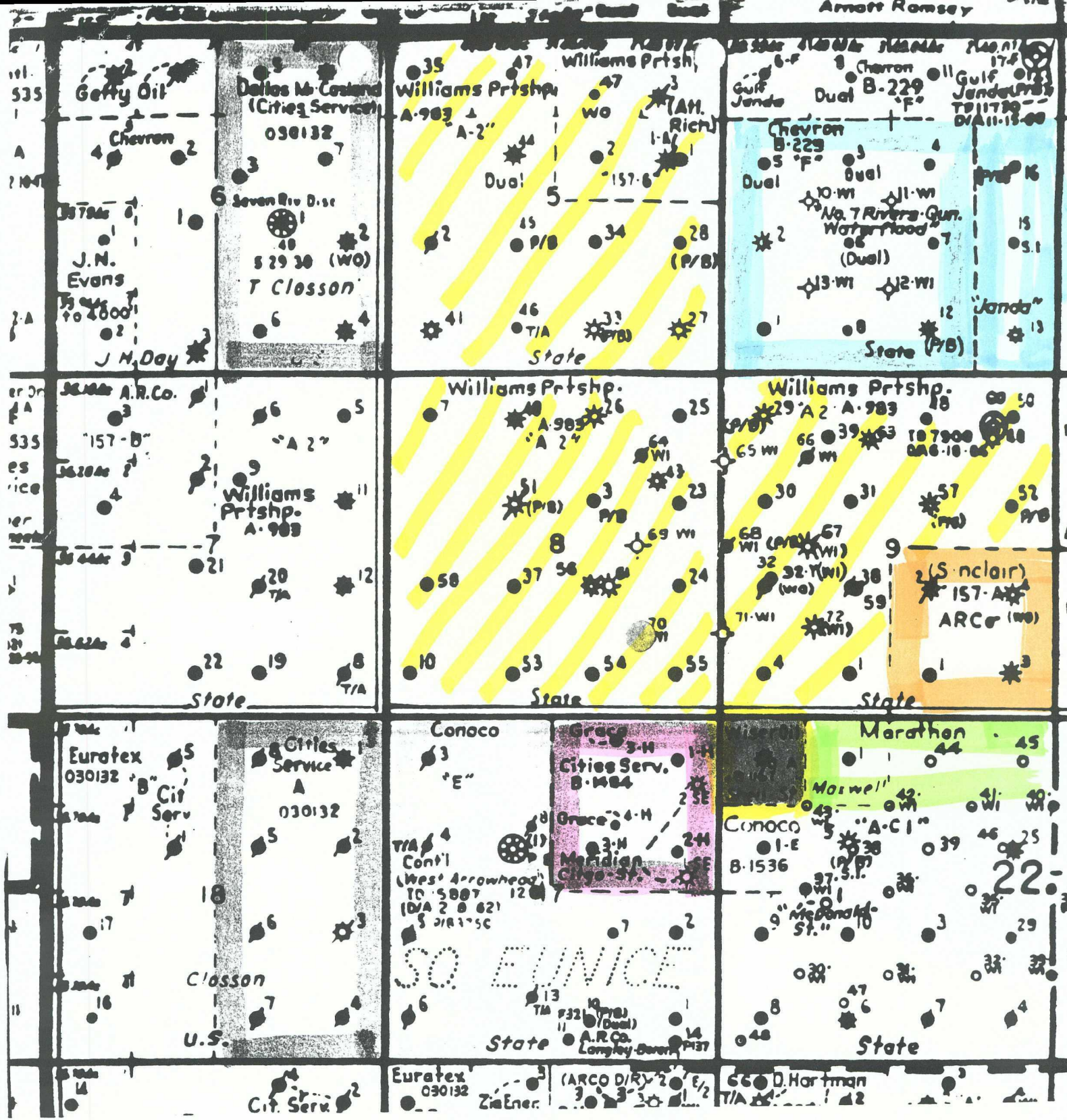
Raptor Resources, Inc. respectfully requests that and unorthodox location and simultaneous dedication order be issued based on the reasons given in the preceding paragraphs. If there are any further questions concerning this application please call me at (915) 697-1609.






Sincerely,

A handwritten signature in cursive script, appearing to read "Bill R. Keathly".

Bill R. Keathly  
Regulatory Agent for Raptor Resources

Cc: Oil Conservation Division - Hobbs



-  Arco Permian
-  Marathon Oil Co.
-  Oxy USA
-  Chevron
-  Wiser Oil Co.

State "A" A/C 2 # 4  
Section 9, T-22-S, R-36-E, M  
API # 30-025-08853  
Lea County, New Mexico

**RE: Application for Unorthodox Location**

**Notification of Offset Operators:**

Arco Permian  
P.O. Box 1610  
Midland, TX 79702-1610

OXY U.S.A. Inc  
P.O. Box 50250  
Midland, TX 79710

Marathon Oil Co  
Mid-Cont Production Office  
P.O. Box 552  
Midland, TX 79702

Wiser Oil Co.  
8115 Preston Rd. Ste 400  
Dallas, TX 75885-6311

Chevron, Inc  
P.O. Box 1150  
Midland, TX 79702

Please find attached evidence that the above listed companies have been sent copies of the Non-standard location request.

Z 444 966 444

US Postal Service  
**Receipt for Certified Mail**  
No Insurance Coverage Provided.  
Do not use for International Mail (See reverse)

Sent to <b>Wiser Oil Co.</b>	
Street & Number <b>8115 Preston Rd. Ste 400</b>	
Post Office, State, & ZIP Code <b>Dallas TX 75385-6311</b>	
Postage	\$ <b>.55</b>
Certified Fee	\$ <b>1.40</b>
Special Delivery Fee	
Restricted Delivery Fee	
Return Receipt Showing to Whom, Date, & Addressee's Address	<b>1.25</b>
<b>TOTAL Postage &amp; Fees</b>	<b>\$ 3.20</b>
Postmark or Date	

PS Form 3800, April 1995

Z 444 966 450

US Postal Service  
**Receipt for Certified Mail** #4  
No Insurance Coverage Provided.  
Do not use for International Mail (See reverse)

Sent to <b>Chevron Inc.</b>	
Street & Number <b>P.O. Box 1150</b>	
Post Office, State, & ZIP Code <b>Midland, TX 79702</b>	
Postage	\$ <b>.55</b>
Certified Fee	\$ <b>1.40</b>
Special Delivery Fee	
Restricted Delivery Fee	
Return Receipt Showing to Whom, Date, & Addressee's Address	<b>1.25</b>
<b>TOTAL Postage &amp; Fees</b>	<b>\$ 3.20</b>
Postmark or Date	

PS Form 3800, April 1995

Z 444 966 447

US Postal Service  
**Receipt for Certified Mail**  
No Insurance Coverage Provided.  
Do not use for International Mail (See reverse)

Sent to <b>OXY USA Inc.</b>	
Street & Number <b>P.O. Box 50250</b>	
Post Office, State, & ZIP Code <b>Midland, TX 79710</b>	
Postage	\$ <b>.55</b>
Certified Fee	\$ <b>1.40</b>
Special Delivery Fee	
Restricted Delivery Fee	
Return Receipt Showing to Whom, Date, & Addressee's Address	<b>1.25</b>
<b>TOTAL Postage &amp; Fees</b>	<b>\$ 3.20</b>
Postmark or Date	

PS Form 3800, April 1995

Z 444 966 446

US Postal Service <b>Receipt for Certified Mail</b> No Insurance Coverage Provided. Do not use for International Mail (See reverse)	
Sent to <b>Arco Petroleum</b>	
Street & Number <b>P.O. Box 1210</b>	
Post Office, State, & ZIP Code <b>Midland, TX 79702-1210</b>	
Postage	\$ <b>.55</b>
Certified Fee	\$ <b>1.40</b>
Special Delivery Fee	
Restricted Delivery Fee	
Return Receipt Showing to Whom, Date, & Addressee's Address	<b>1.25</b>
<b>TOTAL Postage &amp; Fees</b>	<b>\$ 3.20</b>
Postmark or Date	

PS Form 3800, April 1995

Z 444 966 448

US Postal Service  
**Receipt for Certified Mail**  
No Insurance Coverage Provided.  
Do not use for International Mail (See reverse)

Sent to <b>Marathon Oil Co.</b>	
Street & Number <b>P.O. Box 79702</b>	
Post Office, State, & ZIP Code <b>Midland, TX 79702</b>	
Postage	\$ <b>.55</b>
Certified Fee	\$ <b>1.40</b>
Special Delivery Fee	
Restricted Delivery Fee	
Return Receipt Showing to Whom, Date, & Addressee's Address	<b>1.25</b>
<b>TOTAL Postage &amp; Fees</b>	<b>\$ 3.20</b>
Postmark or Date	

PS Form 3800, April 1995

**District I**

PO Box 1980, Hobbs, NM 88241-1980

**District II**

PO Drawer DD, Artesia, NM 88211-0719

**District III**

1000 Rio Brazos Rd. Aztec, NM 87410

**District IV**

PO Box 2088, Santa Fe, NM 87504-2088

**State of New Mexico**  
Energy, Minerals & Natural Resources Department**OIL CONSERVATION DIVISION**PO Box 2088  
Santa Fe, NM 87504-2088

Revised February 21, 1994

instructions on back

Submit to Appropriate District Office

State Lease - 4 Copies

Fee Lease - 3 Copies

☐ AMENDED REPORT**WELL LOCATION AND ACREAGE DEDICATION PLAT**

API Number 30-025-08853		2 Pool Code 79240		3 Pool Name Jalmat, TnsI, Yts, 7-Rivers (Pro Gas) (79240)	
4 Property Code 24671		5 Property Name State A A/C 2			6 Well Number 4
7 OGRID No. 162791		8 Operator Name Raptor Resources, Inc,			9 Elevation

**10 Surface Location**

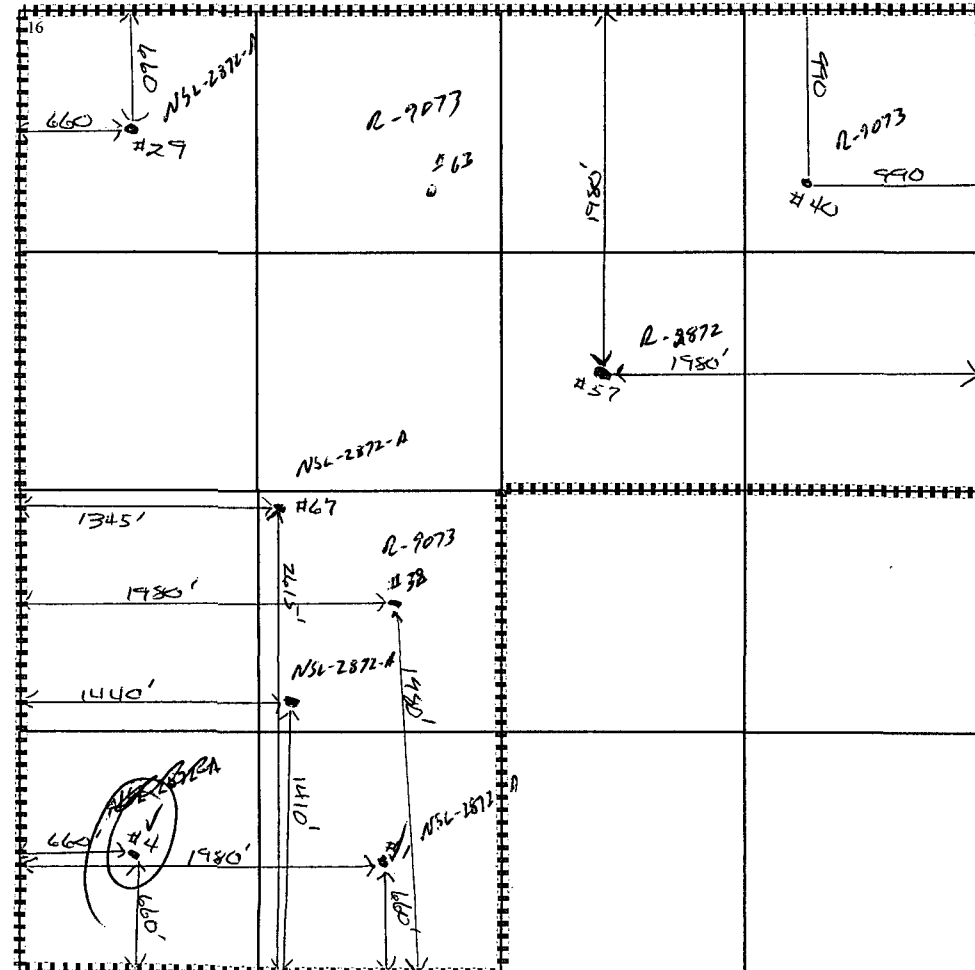
UL or lot no.	Section	Township	Range	Lot Idn	Feet from the	North/South line	Feet from the	East/West line	County
M	9	22S	36E		660	South	660	West	Lea

**11 Bottom Hole Location If Different From Surface**

UL or lot no.	Section	Township	Range	Lot Idn	Feet from the	North/South line	Feet from the	East/West line	County

12 Dedicated Acres 480	13 Joint or Infill	14 Consolidation Code	15 Order No.
---------------------------	--------------------	-----------------------	--------------

NO ALLOWABLE WILL BE ASSIGNED TO THIS COMPLETION UNTIL ALL INTERESTS HAVE BEEN CONSOLIDATED  
OR A NON-STANDARD UNIT HAS BEEN APPROVED BY THE DIVISION

**17 OPERATOR CERTIFICATION**

I hereby certify that the information contained herein is true and complete to the best of my knowledge and belief

*Bill R. Keathly*  
Signature

Bill R. Keathly  
Printed Name

Regulatory Agent - Raptor  
Title

6-8-99  
Date

**18 SURVEYOR CERTIFICATION**

I hereby certify that the well location shown on this plat was plotted from field notes of actual surveys made by me or under my supervision, and that the same is true and correct to the best of my belief.

Date of Survey

Signature and Seal of Professional Surveyor:

Certificate Number



District I  
PO Box 1980, Hobbs, NM 88241 1980

District II  
PO Drawer DD, Artesia, NM 88211-0719

District III  
1000 Rio Brazos Rd., Aztec, NM 87410

District IV  
PO Box 2088, Santa Fe, NM 87504-2088

State of New Mexico  
Energy, Minerals & Natural Resources Department

OIL CONSERVATION DIVISION  
PO Box 2088  
Santa Fe, NM 87504-2088

Form C-101  
Revised February 10, 1994  
Instructions on back  
Submit to Appropriate District Office  
State Lease - 6 Copies  
Fee Lease - 5 Copies

☐ AMENDED REPORT

APPLICATION FOR PERMIT TO DRILL, RE-ENTER, DEEPEN, PLUGBACK, OR ADD A ZONE

' Operator Name and Address. <b>Raptor Resources, Inc.</b> <b>P.O. Box 160430</b> <b>Austin, Tx. 78716-0430</b>		' OGRID No_ <b>162791</b>
		' API Number 30 - 0 <b>25-08853</b>
' Property Code <b>24671</b>	' Property Name <b>State A A/C 2</b>	' Well No. <b>4</b>

' Surface Location

UL or lot no.	Section	Township	Range	Lot Idn	Feet from the	North/South line	Feet from the	East/West line	County
M	9	22S	36E		660'	South	660'	West	Lea

s Proposed Bottom Hole Location If Different From Surface

UL or lot no	Section	Township	Range	Lot Idn	Feet from the	North/South line	Feet from the	East/West line	County
' Proposed Pool 1 <b>Jalmat, TnsL, Yts, 7-Rivers (Pro Gas) (79240)</b>					" Proposed Pool 2				

" Work Type Code	" Well Type Code	" Cable/Rotary	" Lease type Code	14 Ground Level Elevation
P	G		S	
16 Multiple	17 Proposed Depth	18 Formation	19 Contractor	20 Spud Date
		Yates		

21 Proposed Casing and Cement Program


Hole Size	Casing Size	Casing weight/foot	Setting Depth	Sacks of Cement	Estimated TOC

Describe the proposed program. If this application is to DEEPEN or PLUG BACK give the data on the present productive zone and proposed new productive zone. Describe the blowout prevention program, if any. Use additional sheets if necessary.

Currently Status: Eunice 7-Rvrs Queen South

Proposed Operations:

1. Set CIBP above the Eunice 7-Rvrs Queen perforations
2. Perforate the Tansill-Yates at 3130' - 3320'.
3. Acidize
4. Frac
5. POP

23 I hereby certify that the information given above is true and complete to the best of my knowledge and belief. Signature: 		<b>OIL CONSERVATION DIVISION</b>	
Printed name: <b>Bill R. Keathly</b>		Approved by:	
Title: <b>Agent For Raptor Resources</b>		Title:	
Date: <b>6-8-99</b>		Approval Date:	Expiration Date:
Phone: <b>(512) 478-4427</b>		Conditions of Approval: Attached	